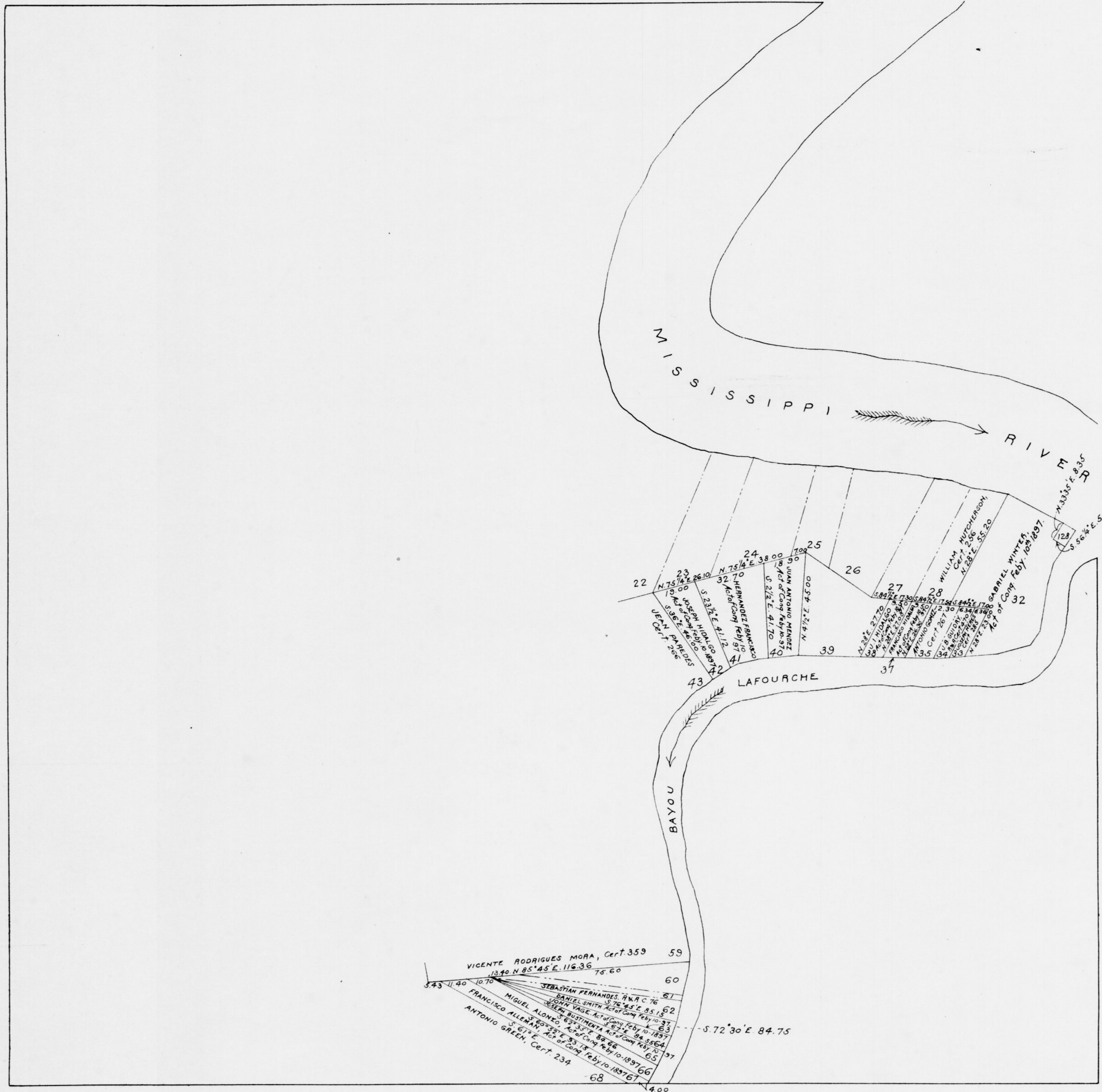


T. II S. R. 14 E. South Eastern District Louisiana.

1. V. 1
J. 17



CONTENTS.		
SEC.	NAMES	AREA.
32	GABRIEL WINTER, --- Act of Cong. Feby. 10-1837	201.17
37	FRANCISCO HIDALGO, --- " --- " --- " --- "	23.50
38	JUAN IGNACIO HIDALGO, --- " --- " --- " --- "	23.92
40	JUAN ANTONIO MENDEZ, --- " --- " --- " --- "	67.24
41	HERNANDEZ FRANCISCO, --- " --- " --- " --- "	101.28
42	JOSEPH HIDALGO, --- " --- " --- " --- "	58.43
63	DANIEL SMITH, --- " --- " --- " --- "	26.92
64	JOHN VAGE, --- " --- " --- " --- "	33.86
65	JOSEPH BUSTIMENTA, --- " --- " --- " --- "	27.06
66	MIGUEL ALONZO, --- " --- " --- " --- "	64.40
67	FRANCISCO ALLEMAN, --- " --- " --- " --- "	56.85

Surveyor General's Office,
New Orleans, La., Nov. 14, 1838.

The above diagram has been prepared in accordance with instruction contained in Commissioner's letter dated March 31st 1837, to represent the claims of GABRIEL WINTER, FRANCISCO HIDALGO, JUAN IGNACIO HIDALGO, JUAN ANTONIO MENDEZ, HERNANDEZ FRANCISCO, JOSEPH HIDALGO, DANIEL SMITH, JOHN VAGE, JOSEPH BUSTIMENTA, MIGUEL ALONZO, FRANCISCO ALLEMAN, embraced in Senate. Ex. Doc. No. III, 46th Congress, 2^d session, and confirmed by the Act of February 10th 1837, and is hereby approved.

Chas. H. Dickinson
Surveyor General La.

T 11 R 13 E

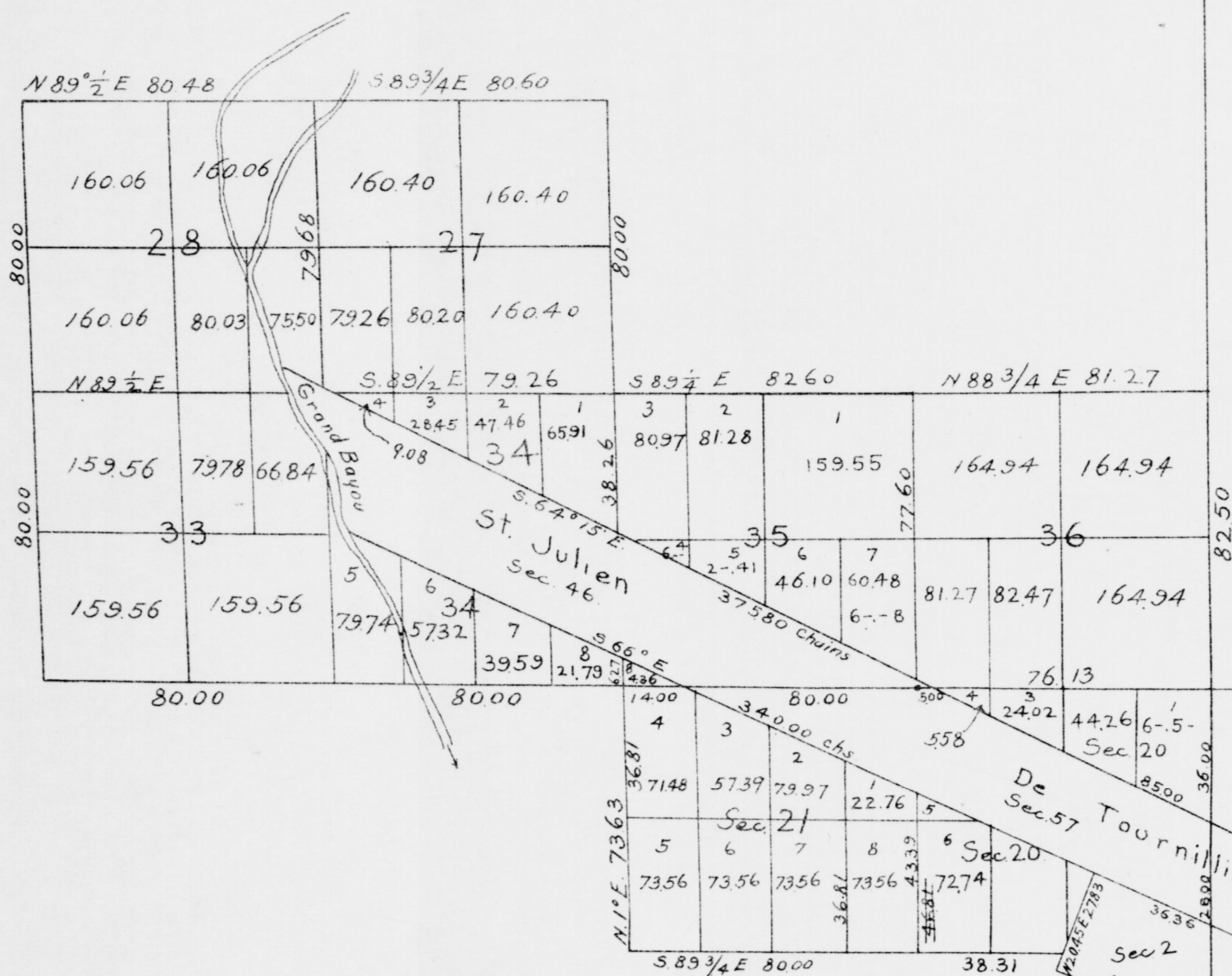
T 11 R 14 E

South Eastern District
La.

Table of Contents
T 11 S R 13 E

Sec	Area	Sec	Area	Sec	Area
27	64066	33	62530	35	46998
28	63571	34	34934	36	65856

T 12 S R 13 E					
20	28726	21	48584		



St. Julien de Tournillion B No 13	T 11 R 13 E	46	438.04
	T 12 R 13 E	57	337.79
	T 12 R 14 E	49	227.52
	Total		1003.35

Department of the Interior,
General Land Office,
Washington, D.C., May 31, 1910.

I hereby certify that this is a true copy of the plat of official survey of the lands to which it relates, on file in the office of the Custodian of Surveyor-Generals Records of Louisiana, so far as original is legible.

[Signature]
Recorder, General Land Office.

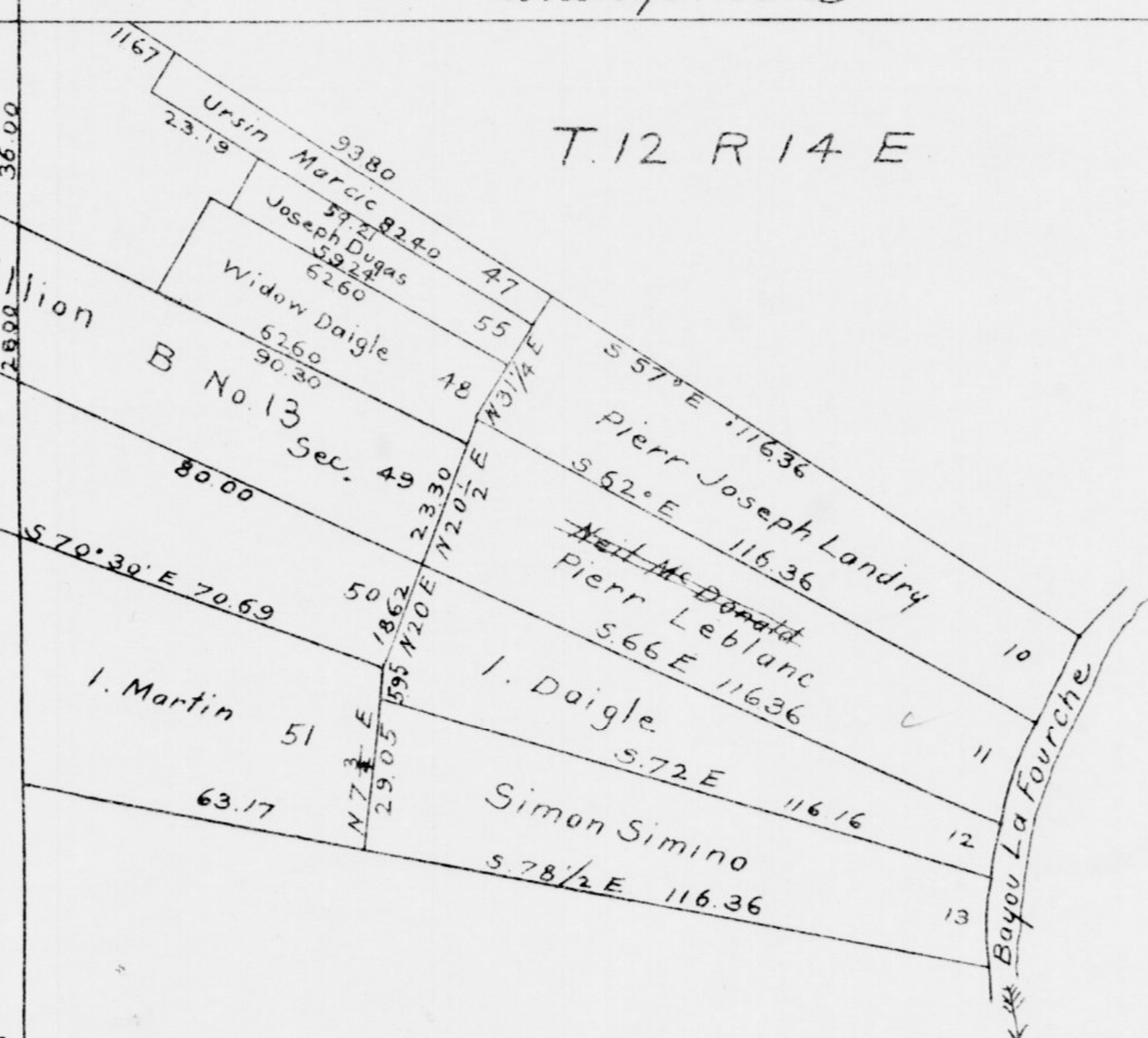
T 12 R 13 E

T. 12 R 14 E

Surv Gen's Office Donaldsonville (La.)
Oct. 27th 1841.

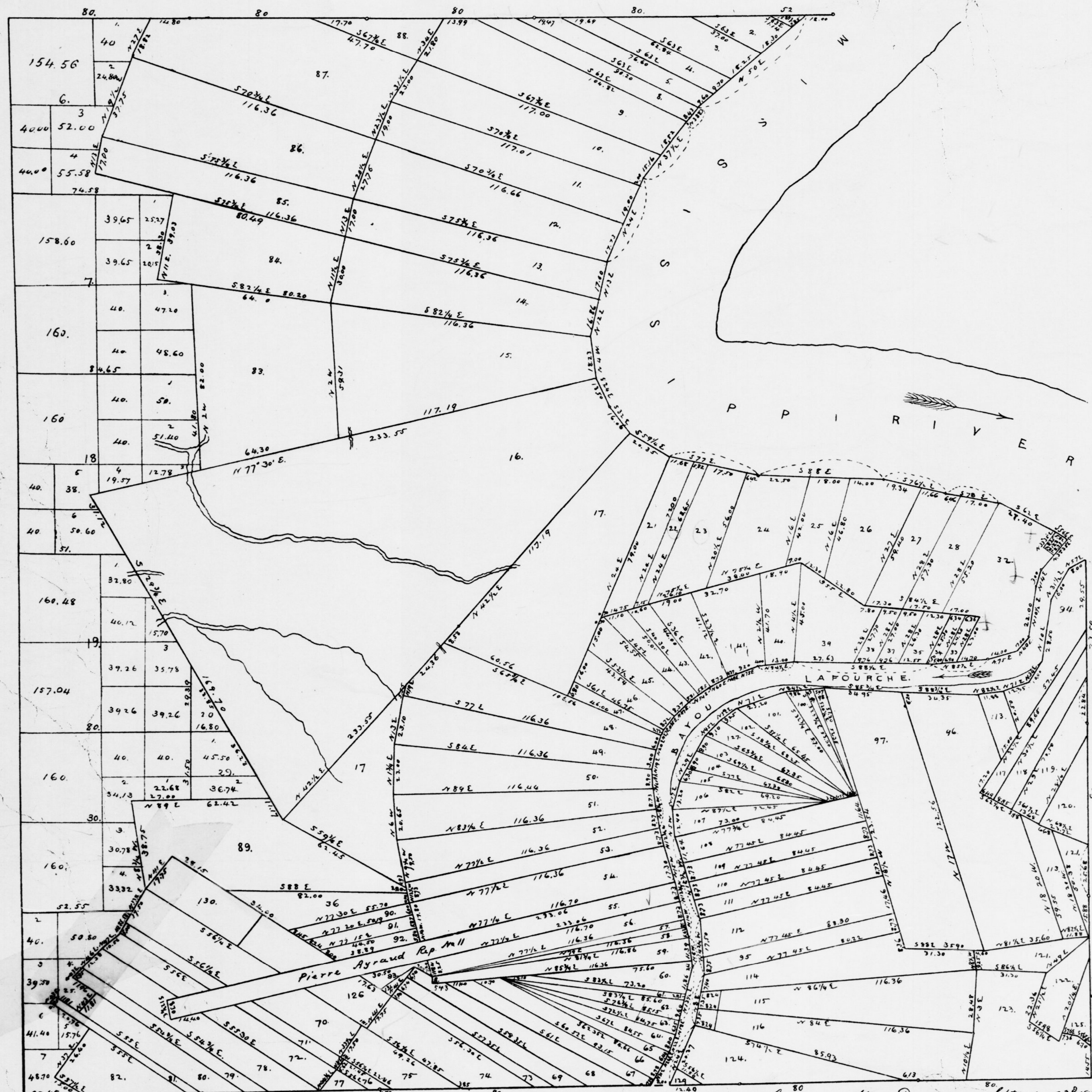
The above diagram exhibits the location of the claim of St. Julien de Tournillion, com^{rs} Report B No 13, confirmed by act of Congress July 4th 1836, it being Sec. 46. T. 11. R. 13 E. Sec. 57. T. 12. R. 13 E. and Sec 49 T. 12. R. 14 E. S. E. D. of (La) —

J. D. Newcomb,
Surv. Gen! La.



T. XI R. XIV E. SOUTHEASTERN DISTRICT LOUISIANA

Table of Contents.



Sec.	Area	Sec.	Area	Sec.	Area	Sec.	Area	Sec.	Area
6	466.94	18	542.35	20	24.68	30	520.91	130	54.87
7	619.12	19	559.70	29	82.24	31	261.16		
Claimants Names.	Sec.	Cont. No.	Area	Claimants Names.	Sec.	Cont. No.	Area		
Marianne Leblanc widow of	1	397	4.00	Asseline Bellisle	74	78	165.83		
Firmen Landry	2	275	40.51	Madame Ancoine widow of	75	85	62.97		
Joseph Goudreau	3	111	83.86	Charles Ancoine	76	R.R. 17	9.70		
Joseph Melancon	4	112	62.30	Blonde Dugas widow of	77	Do 16	6.20		
Jerome Melancon	5	116	71.44	Joseph Leblanc	70	R.R. 692	179.78		
Joseph Melancon	8	169	80.60	Jean Trahan	71	Do 693	55.21		
Joseph Babin	9	168	284.36	B. Herbert, A. Landry &	72	Do 694	111.57		
Joseph Landry	10	50	228.50	V. Leblanc	73	Do 279	12.650		
Joseph Landry	11	49	22.105	Mam Joseph Leblanc	74	Do 286	55.22		
Silvain Leblanc	12	119	263.63	K. Mollere	75	Do 296	81.41		
Madeline Bejan	13	311	197.78	Levi Landry	76	Do 285	17.32		
John Etienne Bejan	14	310	272.25	Ap. Landry	77	Do 130	83.02		
Joseph Bejan	15	309	445.29	Morice Simoneau	78	Do 240	445.44		
Evan Jones	16	176	222.26	Joseph Simoneau	79	Do 9	276.85		
Maria Landry widow of	17	27	693.29	Mam Joseph Simoneau	80	Do 4	197.71		
Joseph Comes	21	28	84.73	Henry McCall	81	Do 51	417.04		
Maria Landry widow of	22	28	39.59	Louis Landry	82	R.R. 461	50.92		
Joseph Comes	23	343	119.39	Joseph Blanchard	83	Do 451	84.37		
Valery Landry ft. of Sp. Grant	24	177	144.78	Silvain Leblanc	84	Do 120	350.30		
Joseph Landry	25	R.R. 237	74.65	Joseph Landry	85	Do 57	417.04		
Evan Jones	26	120	146.73	Heirs of Joseph Babin	86	Do 416	15.36		
Pierre Gize	27	R.R. 467	97.71	Hester Kara	87	Do 383	7.39		
Daniel Clark	28	25	25.6	Miguel Honzo	88	Do 283	26.32		
Francis Huguet	29	33	285	Antoine Falcon	89	Do 348	68.90		
William Hutchison	30	34	R.R. 470	Antoine Lopera	90	Do 358	29.52		
Gabriel Nutter	31	35	247	Dominique Sures	91	Do 360	39.67		
Joseph Hesse	32	37	23.50	Dominique Sures	92	Do 270	28.76		
John Baptiste Landry	33	38	23.92	Mamuel Romano	93	R.R. 97	2.037		
Antonio Gomez	34	39	113.27	Joseph Cavalier	94	Do 353	45.71		
Francisco Hidalgo	35	40	67.24	Francisco Mathew	95	Do 328	42.90		
Suan Ignacio Hidalgo	36	41	101.28	Dominique Bonjeris	96	Do 327	98.00		
Juan Antonio Mendo	37	42	58.49	Antoine Marcut	97	Do 354	73.50		
Hernandez Francisco	38	43	2.66	Andin Vega	98	Do 355	73.50		
Joseph Hidalgo	39	44	82	Bathole Hernandez	99	Do 287	150.12		
Jean Carde	40	45	60.74	Antoine Bayou	100	Do 136	77.65		
Joseph Alvarez	41	46	33.1	Balthazar Plavance	101	Do 98.44	161.46		
Martin Houssons	42	47	2.64	Mam & Ad of Pans Hamand	102	R.R. 21	220.00		
Antoine Montasini	43	48	2.60	Louis Bourduie	103	Do 245	206.50		
Diego Gomez	44	49	380	Jean Monzon	104	Do 77	123.65		
Joseph Corbo	45	50	381	Lorenzo Acosta	105	Do 472	3.93		
Jean Jacoste	46	51	379	Jean Baptiste Laisard	106	Do 86	44.80		
Joseph Corbo	47	52	382	William Conway	107	Do 124	60.35		
Maria Rodrigue	48	53	2.69	Beider Blanchard for the Church	108	Do 95	54.88		
Thomas Albarde	49	54	3.57	Jean Verri	109	R.R. 271	84.80		
Christoval Falcon	50	55	2.03.11	Antoine Paytaben	110	Do 26	56.16		
Pierre Ayraud	51	56	3.62	Gregoir Leblanc	111	Do 247	178.60		
Joseph Gonzalez	52	57	16.89	Adrian Aleman	112	Do 79	24.50		
Dominique Cavalier	53	58	3.61	Apollonie Compaine	113	Do 284	48.74		
Vincent Rodriguez Mora	54	59	3.59	Joseph & Auguste Bellisle	114	Do 73	4.85		
Domingo Cuallros	55	60	2.46	William Donaldson	115	R.R. 1072	4.42		
Maria Rodrigue Mora	56	61	2.47	Joseph Gravis	116				
Sebastian Fernandez	57	62	40.90						
Daniel Smith	58	63	26.92						
John Vage	59	64	33.86						
Joseph Brumentia	60	65	27.06						
Miguel Alongo	61	66	64.00						
Francisco Alaman	62	67	56.85						
Andrew Green	63	68	23.4						
Joseph Trumelin	64	69	22.3						
Joseph Daigle	65	70	2.12						

Surveyor General's Office, Donaldson September 23rd 1845
 I do hereby certify the above diagram to be a true representation
 of Section No. 89 in T. 11 R. 14 E. South Eastern District La. which I
 have caused to be subdivided as follows:
 Lot No 1 of Sec. 89 represents the tract purchased entered by J. B. Leberry
 as per Receiver's Receipt No. 672 dated May 28th 1836 and contains 170.51
 acres.
 Lot No 2 of Sec. 89 represents the tract of land entered by Pierre Morin
 as per Receiver's Receipt No. 33 dated January 17th 1824 and contains 160.00
 acres.

J. B. Leberry back purchase Receipt No. 672 Lot 1 of Sec. 89 T. 11 R. 14 E. Contains 170.51
 Pierre Morin purchase Receipt No. 33 Lot 2 of Sec. 89 T. 11 R. 14 E. Contains 160.00
 330.51

Variation of the Needle 8° 45' East — The whole of this Township was surveyed
 in the years 1840, 1841 & 1842 by A. F. Richter & A. M. Collam Deputy Surveyors, under contract
 Surveyor Genl. Office Donaldson La April 5th 1843
 The above map of T. 11 R. 14 E. South Eastern District, La. has been examined and
 approved, it being strictly conformable to the field notes of the survey thereof which
 have been examined & approved & which are on file in this office.

J. B. Leberry
 Sur. Genl. La.

J. B. Leberry
 Sur. Genl. La.

T. 11 S. R. 14 E. South Eastern Dist^{ct}. La.

West of the Mississippi River



TABLE OF CONTENTS.

PUBLIC LAND											
Sec.	Area	Sec.	Area	Sec.	Area	Sec.	Area	Sec.	Area	Sec.	Area
6	406.94	18	547.35	19	559.70	29	82.24	30	520.91	130	84.87
7	619.12			20	24.68			31	261.16		

PRIVATE CLAIMS											
Sec.	Claimant's Name	Report Name	Area	Sec.	Claimant's Name	Report Name	Area				
1	Mariane Leblanc Widow Jean Landry	187	4.00	75	Mrs. Anson, Widow Charles Anson	187	8.97				
2	Joseph Bonhomme	187	40.51	76	Charles Dupuy, Widow Just Leblanc	187	8.79				
3	Joseph Melancon	111	182.36	77	Jean Feal	187	8.16				
4	Joseph Melancon	111	63.30	78	Robert A. Landry & V. Leblanc	187	170.73				
5	Joseph Melancon	111	71.44	79	Widow Joseph Leblanc	187	6.63				
8	Joseph Babin	166	80.64	72	St. Marie	187	4.64				
9	Joseph Babin	166	564.91	75	Serv. Landry	187	126.88				
10	Joseph Landry	21	218.87	79	Ap. Landry	187	55.31				
11	Joseph Landry	21	211.08	80	Mariane Simonneau	187	8.21				
12	Silvain Leblanc	111	563.23	81	Joseph Simonneau	187	19.12				
13	Madeleine Bujau	311	197.71	82	Widow Joseph Simonneau	187	83.42				
14	Jean Etienne Bujau	311	572.12	83	Lenny & M. Call	187	142.44				
15	Joseph Bujau	311	442.59	84	Serv. Landry	187	47.45				
16	Evan Jones	174	232.74	85	Joseph Blanchard	187	1.4				
17	Mariane Landry, Widow Joseph Landry	187	492.28	86	William Simonneau	187	380.59				
21	Louis Landry, Widow Joseph Landry	187	86.72	87	Joseph Landry	187	417.64				
22	Valery Landry, Widow Joseph Landry	187	39.68	88	Joseph Babin	187	59.92				
23	Joseph Landry	187	117.38	89	J. B. Landry	187	176.11				
24	Evan Jones	122	144.78	90	St. Marie	187	160.00				
25	Marie Veau	187	74.63	91	Marie Veau	187	84.87				
26	Francis Landry	187	146.28	92	Joseph Landry	187	32.53				
27	Francis Landry	187	277.71	93	Joseph Landry	187	1.4				
28	William Hutchinson	187	31.43	94	Jean Landry	187	1.4				
32	Gabriel Winter	Act July 10, 1837	201.17	95	James J. Landry	187	15.74				
33	Joseph Hees	187	18.79	96	William Donaldson	187	88.15				
34	John Baptist Guichy	187	16.50	113	Bastien Landry	187	96.11				
35	Antonio Gomez	187	59.17	98	Nicholas Durbin	187	289.14				
37	Francisco Hidalgo	Act July 10, 1837	23.29	97	Nicholas Durbin	187	408.79				
38	Juan Ybarra Hidalgo	Act July 10, 1837	22.01	98	William B. Watkins	187	160.25				
39				99	Francisque Dix	187	7.39				
40	Juan Antonio Hernandez	Act July 10, 1837	67.24	100	St. Marie	187	54.02				
41	Alexander Francisco	Act July 10, 1837	101.28	101	Antoine Dubou	187	58.99				
42	Joseph Hidalgo	Act July 10, 1837	29.40	102	Francisque Dubou	187	59.28				
43	Jean Carole	187	79.38	103	Antoine Dubou	187	49.07				
44	Joseph Allard	187	43.23	104	Francisque Dubou	187	82.4				
45	Joseph Landry	187	66.76	105	Francisque Dubou	187	24.74				
46	Martin Housens	3.31	68.78	106	Joseph Dubou	187	20.17				
47	Antonio Montarino	1.64	23.08	107	Francisque Dubou	187	49.71				
48	Bingo Gomez	1.50	190.89	108	Francisque Dubou	187	31.8				
49	Joseph Landry	187	182.48	109	Francisque Dubou	187	46.88				
50	Jean Carole	187	182.48	110	Antoine Dubou	187	46.88				
51	Joseph Carole	187	176.11	111	Andre Veau	187	74.4				
52	Maria Rodriguez	187	154.98	112	Antoine Dubou	187	12.5				
53	Thomas Alvarado	187	101.90	113	Antoine Dubou	187	48.12				
54	Christophe Dubou	187	204.43	95	St. Marie	187	77.68				
55	Francis Landry	187	111	114	Widow & Heirs of Pedro Allemant	187	181.98				
56	Joseph Landry	187	98.41	115	Widow & Heirs of Pedro Allemant	187	181.98				
57	Joseph Landry	187	16.44	116	Widow & Heirs of Pedro Allemant	187	181.98				
58	Francisque Dubou	187	32.68	117	Juan Morvan	187	123.66				
59	Vicente Rodriguez Mora	187	84.11	118	Louise Acosta	187	3.93				
60	Francisque Dubou	187	23.25	119	Jean Bte. Lassard	187	44.8				
61	Maria Rodriguez Mora	187	154.98	120	William Common	187	62.74				
62	Antoine Dubou	187	40.93	121	St. Marie	187	98.16				
63	Antoine Dubou	187	18.03	122	Jean Veau	187	24.86				
64	Jean Veau	187	33.88	123	Antoine Dubou	187	84.6				
65	Joseph Dubou	187	27.08	124	Francisque Dubou	187	8.16				
66	Nicolas Dubou	187	18.03	125	St. Marie	187	178.64				
67	Francisque Dubou	187	23.25	126	St. Marie	187	7.7				
68	Antoine Dubou	187	23.25	127	Joseph Landry	187	91.76				
69	Joseph Landry	187	38.68	128	William Donaldson	187	72.43				
73	Joseph Landry	187	38.68	129	Joseph Landry	187	44.4				
74	Antoine Dubou	187	182.82								

Variation of the Needle 8° 45' East.

The whole of this Township was surveyed in the years 1840, 1841 & 1842, by A. G. Richter & A. M. Collins Deputy Surveyors, under contract of May 18th 1837.

Surveyor General's Office
Donaldsonville, La. April 3rd 1843.

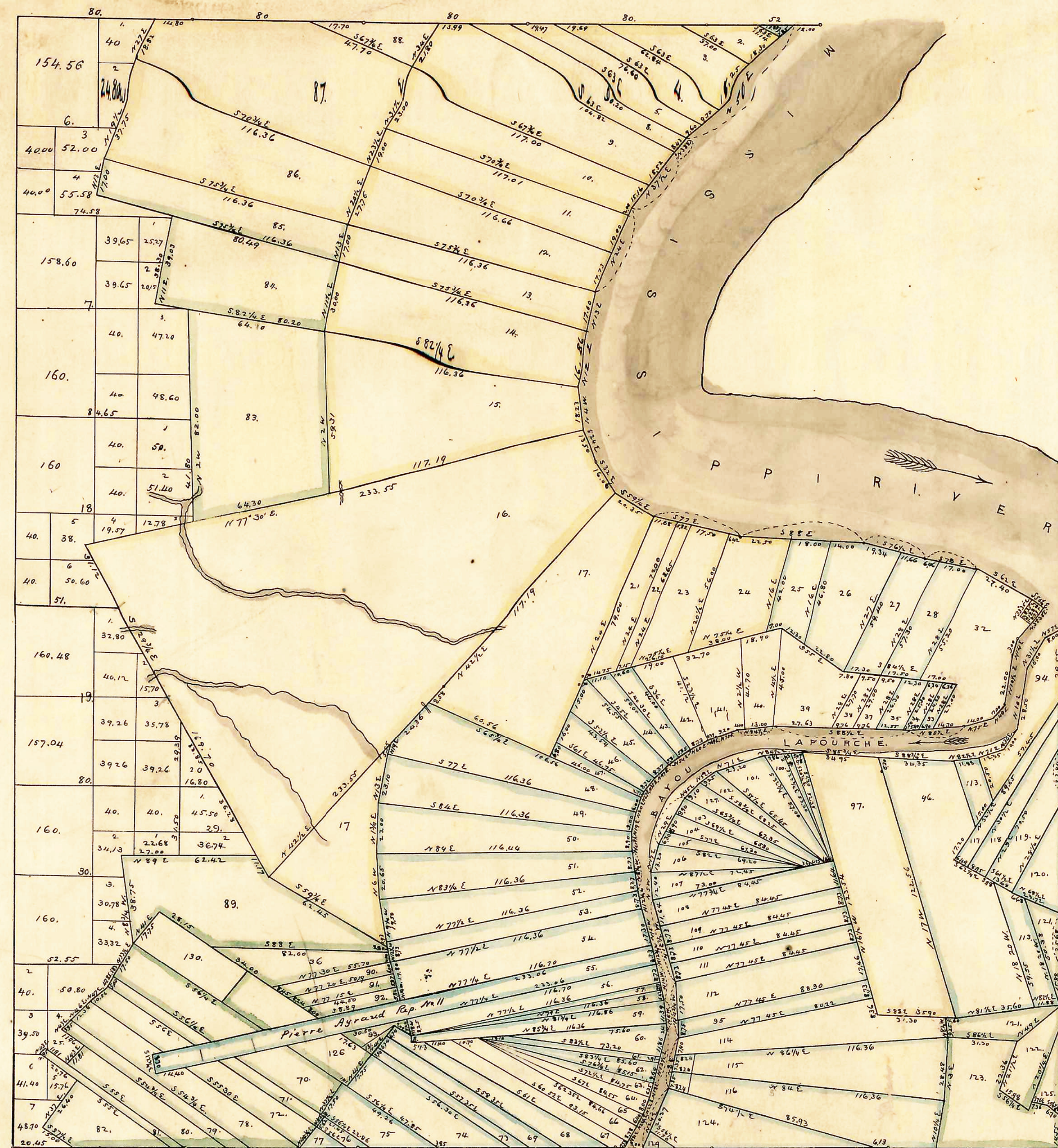
The above Map of T. 11 S. R. 14 E. South Eastern Dist. La. has been examined and is approved, as being strictly conformable to the first notes of the survey thereof which have been examined and approved, and which are on file in this Office.

(Signed) J. B. Newcomb, Surveyor General, La.

T. X I S R. X I V E. SOUTHEASTERN DISTRICT LOUISIANA

T 1 1 R 1 4 E

Rec'd 18th April with Sur. General's letter of the 10th April 1843.



South Eastern District La.
Rec'd with Sur. Genl. Order of 24th Sept 1845.



J. B. Lebrun back pre-emption Receipt No 672 Lot 1 of Sec 89 T. 11 R. 14 E. Contains 170.50 ac.
Rem. Morin pre-emption Receipt No 33 Lot 2 of Sec. 89 T. 11 R. 14 E. Contains 160.00
530.57

Surveyor General's Office, Donaldson September 23rd 1845
I do hereby certify the above diagram to be a true representation of the land as shown in the original survey of the Township of T. 11 R. 14 E. South Eastern District, La. which is caused to be subdivided as follows:
Lot No 1 of Sec 89 represents the back pre-emption entered by J. B. Lebrun as per Receiver's Receipt No 672 dated May 28th 1836 and contains 170.50 ac.
Lot No 2 of Sec. 89 represents the tract of land entered by Pierre Morin as per Receiver's Receipt No 33 dated January 17th 1824 and contains 160.00 ac.

Table of Contents.

Sec	Area	Sec	Area	Sec	Area	Sec	Area	Sec	Area
6	466.98	18	542.35	20	2468	30	520.91	130	84.87
7	619.12	19	559.70	29	82.24	31	261.16		

Claimants Names	Sec	Cont. No.	Area	Claimants Names	Sec	Cont. No.	Area
Marianne Leblanc Widow of	1	397	4.00	Anselme Bellisle	74	78	105.83
Firmin Landry	2	275	4.051	Madame Anselme Widow of	75	85	62.97
Joseph Boudreau	3	111	83.86	Charles Anselme	76	R.R. 17	9.70
Joseph Melancon	4	112	61.30	Collette Dugas Widow of	77	Do 16	6.20
Joseph Melancon	5	110	71.44	Joseph Leblanc	78		
Joseph Babin	8	169	80.64	John Trahan	79		
Joseph Babin	9	168	264.36	B. Robert, S. Landry &	80	Rec. 692	179.78
Joseph Landry	10	50	22.850	V. Leblanc	81	Do 693	55.21
Joseph Landry	11	49	22.105	Mrs Joseph Leblanc	82	Do 694	111.57
Silvain Leblanc	12	119	263.63	C. Mollere	83	Do 279	12.650
Madeleine Bayan	13	311	197.72	Levi Landry	84	Do 286	53.22
John Etienne Bayan	14	310	272.25	Ap. Landry	85	Do 296	81.41
Joseph Bayan	15	309	445.29	Morice Simoncon	86	Do 285	17.32
Evan Jones	16	176	2222.26	Joseph Simoncon	87	Do 130	83.02
Mari Landry Widow of	17	27	693.29	Mrs Joseph Simoncon	88	Do 244	445.44
Joseph Comes	17	27	693.29	Henry McCall	89	Do 9	276.85
Mari Landry Widow of	21	28	86.73	Louis Landry	90	Do 4	197.71
Joseph Comes	21	28	86.73	Joseph Blanchard	91	Do 51	417.04
Valery Landry ft of Sp Grant	22		39.53	Joseph Landry	92	R.R. 461	50.92
Joseph Landry	23	343	119.39	Heirs of Joseph Babin	93	Do 451	84.37
Evan Jones	24	177	144.78	Hester Rava	94	Do 445	27.97
Pierre Gire	25	R.R. 237	74.65	Miguel Alonzo	95	Do 463	24.24
Daniel Clark	26	120	146.73	Antoine Falcon	96	Do 732	15.75
Francis Huguet	27	R.R. 467	97.71	Pas. S. Landry	97	Do 129	88.13
William Katchason	28	256	9.43	William Donaldson	98	R.R. 472	96.31
Gabriel Winter	29		201.17	Bastien Landry	99	Do 257	388.14
Joseph Heles	30	285	13.79	Nicholas Dugat	100	R.R. 418	409.96
John Baptiste Guiry	31	R.R. 470	14.60	Nicholas Dublin	101	Do 416	153.6
Antonio Gomez	32	267	29.17	William S. Watlins	102	Do 383	7.29
Francisco Hidalgo	33		23.50	Francisque Dix	103	Do 283	26.32
Juan Ignacio Hidalgo	34		23.92	Isabella Bayana Fernandez	104	Do 349	68.90
Juan Antonio Menda	35		113.27	Antoine Miken	105	Do 358	29.52
Hernandez Francisco	36		67.24	Dominique Descague	106	Do 360	39.67
Joseph Hidalgo	37		101.28	Antoine Rivera	107	Do 284	36.12
Joseph Parede	38	266	58.49	Mmanuel Romano	108	Do 270	28.76
Joseph Alvarez	39	265	37.30	Joseph Cavaliero	109	R.R. 97	20.37
Joseph Mendez	40	52	60.74	Francisco Mathew	110	Do 353	45.71
Martin Housouus	41	331	58.78	Rominique Bourgeois	111	Do 327	98.00
Antonio Montasini	42	264	2.208	Lazaro Hernandez	112	Do 326	73.50
Diego Gomez	43	260	190.08	Antoine Maxent	113	Do 354	73.70
Joseph Corbo	44	380	185.33	Andr Vega	114	Do 355	73.50
Jean Lacoste	45	381	187.42	Bathole Herrunder	115	Do 287	150.12
Joseph Corbo	46	379	170.11	Antoine Bayon	116	Do 136	77.65
Maria Rodrigus	47	382	154.98	Pierre Agrand	117	Do 21	220.00
Thomas Albaron	48	269	101.59	Joseph Gonzalez	118	Do 245	206.50
Antonio Falcon	49	357	204.43	Dominique Cavalier	119	Do 77	123.65
Pierre Agrand	50	11	203.11	Vincente Rodriguez Mora	120	Do 472	3.93
Joseph Bougalez	51	362	98.46	Domingo Cevallos	121	Do 86	44.80
Joseph Gonzalez	52	363	16.89	Maria Rodriguez Mora	122	Do 124	60.35
Dominique Cavalier	53	361	32.68	Sebastian Formander	123	Do 391	78.14
Vincente Rodriguez Mora	54	359	84.10	Daniel Smith	124	Do 95	54.88
Domingo Cevallos	55	266	52.55	John Vage	125	Rec. 371	84.80
Maria Rodriguez Mora	56	267	21.24	Joseph Bustimenta	126	Do 26	56.16
Sebastian Formander	57	R.R. 76	40.90	Miguel Alonzo	127	Do 247	178.60
Daniel Smith	58		26.91	Francisco Almon	128	Do 19	24.56
John Vage	59		33.86	Andrew Green	129	Do 284	98.74
Joseph Bustimenta	60		27.06	Joseph Trumelin	130	Do 73	4.85
Miguel Alonzo	61		64.40	Joseph Daigle	131	Rec. 1072	4.42
Francisco Almon	62		56.88				
Andrew Green	63	234	88.58				
Joseph Trumelin	64	223	63.68				
Joseph Daigle	65	212	30.96				

Variation of the meridian 8° 45' East - The whole of this township was surveyed in the years 1840, 1841 & 1842 by A. P. Bights & A. M. Colman Deputy Surveyors, under contract of May 15th 1839.

The above map of T. 11 R. 14 E. South Eastern District, La. has been examined and found to be strictly conformable to the field notes of the survey thereof which were examined & approved & which are on file in this office.

Surveyor Genl. Office Donaldson, La April 5th 1843

This plat of Township 11 - R - 14 East Meridian is a true copy of the official plat thereof on file in this office.

J. J. Anderson Acting Commissioner

T 1 1 S . R 1 4 E




T. XI R. XIV E. SOUTHEASTERN DISTRICT LOUISIANA

T 11 S R 14 E

Rec'd 18 April with Sur Generals letter of the 10 April 1843.

Table of Contents

Table of Contents listing claimant names, section numbers, and areas. Includes names such as Mariame Leblanc, Firmin Landry, Joseph Melancon, etc.



J.B. Lacey back pre-emption Receipt No 672 Lot 1 of Sec 89 T 11 R 14 E. Contains 170.51 ac.
Pierre Morice pre-emption Receipt No 33 Lot 2 of Sec 89 T 11 R 14 E. Contains 160.00 ac.

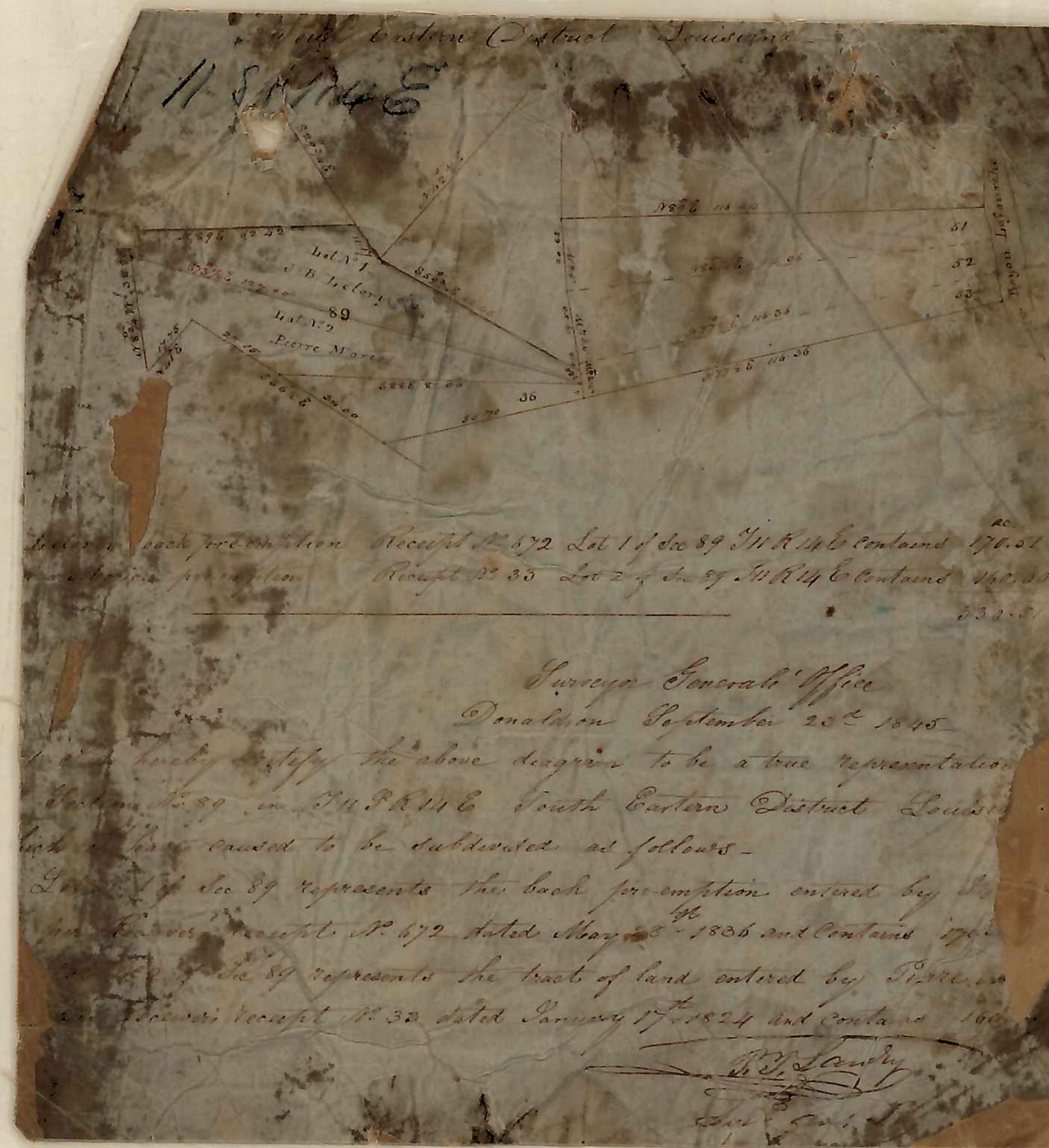
v. 12 B.

Sur. Genl. La.

Variation of the Needle 8° 45' East - The whole of this township was surveyed in the years 1840, 1841 & 1842 by A. S. Righter & A. M. Colman Deputy Surveyors, under contract with the Surveyor General's Office at Donaldson, La. April 5th 1843. The above map of T. 11 R. 14 E., South Eastern District, La. has been examined and approved, it being strictly conformable to the field notes of the survey thereof which have been examined & approved & which are on file in this office.

J.D. McCarty Sur. Genl. La.

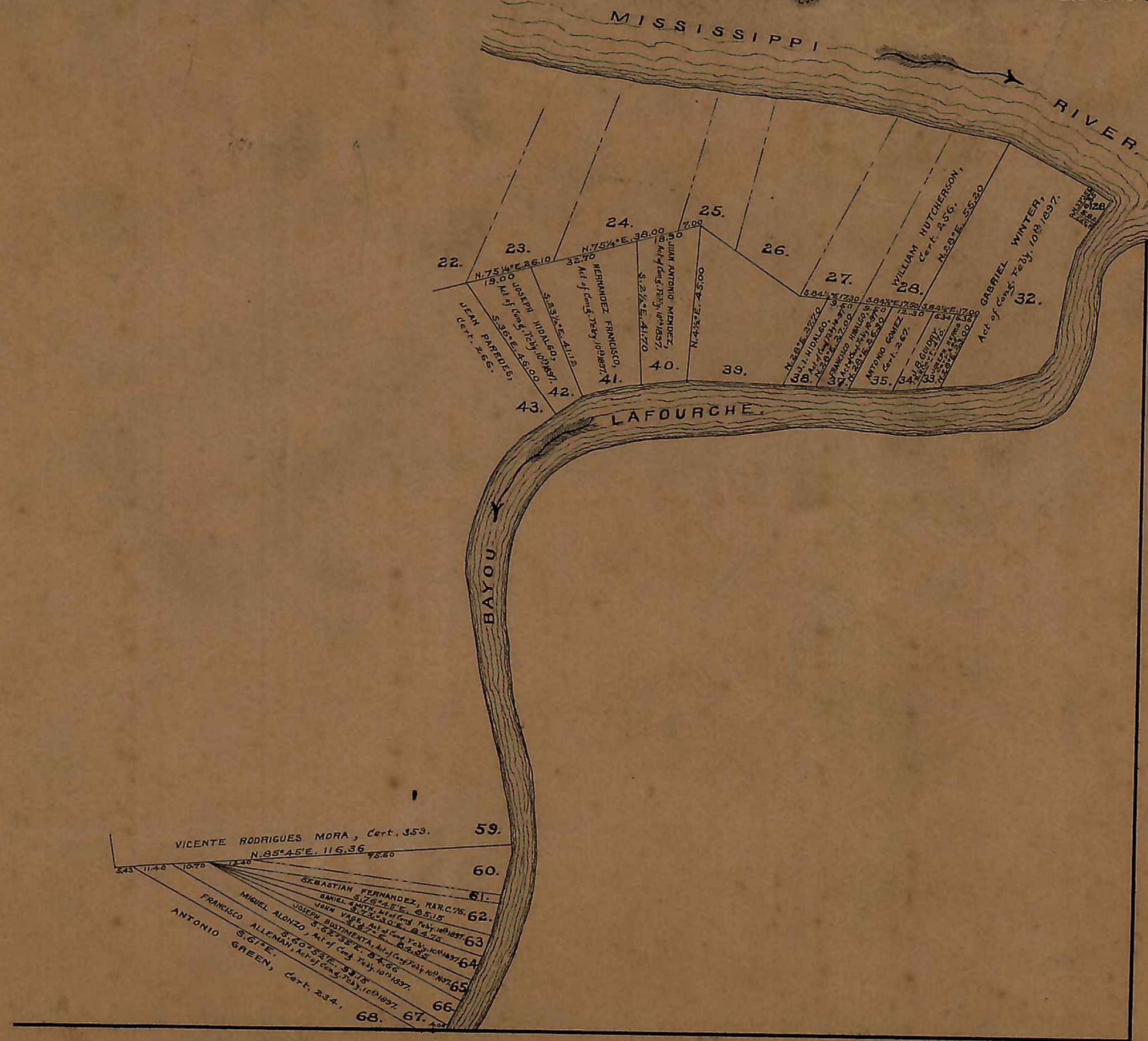
T 1 1 S . R 1 4 E



T 1 1 S . R 1 4 E

T. 11 S. R. 14 E. South Eastern Dist. La.

*Original
Duplicate sent to Land Office Nov. 16, 1895.
Duplicate sent to Register Nov. 17, 1895.*



CONTENTS.		
SEC.	NAMES,	AREA.
32.	GABRIEL WINTER, Act of Cong. Feby. 10 th 1837.	201.17
37.	FRANCISCO HIDALGO, " " " "	23.50
38.	JUAN IGNACIO HIDALGO, " " " "	23.92
40.	JUAN ANTONIO MENDEZ, " " " "	67.24
41.	HERNANDEZ FRANCISCO, " " " "	101.84
42.	JOSEPH HIDALGO, " " " "	56.49
63.	DANIEL SMITH, " " " "	26.92
64.	JOHN VAGE, " " " "	33.86
65.	JOSEPH BUSTIMENTA, " " " "	27.06
66.	MIGUEL ALONZO, " " " "	64.40
67.	FRANCISCO ALLEMAN, " " " "	56.65

Surveyor General's Office,
New Orleans, La., Nov. 14, 1895.

The above diagram has been prepared in accordance with instructions contained in Commissioner's letter dated March 31st 1897, to represent the claims of GABRIEL WINTER, FRANCISCO HIDALGO, JUAN IGNACIO HIDALGO, JUAN ANTONIO MENDEZ, HERNANDEZ FRANCISCO, JOSEPH HIDALGO, DANIEL SMITH, JOHN VAGE, JOSEPH BUSTIMENTA, MIGUEL ALONZO, FRANCISCO ALLEMAN, embraced in Senate Ex. Doc. No. 111, 46th Congress, 2^d session, and confirmed by the Act of February 10th 1897, and is hereby approved.

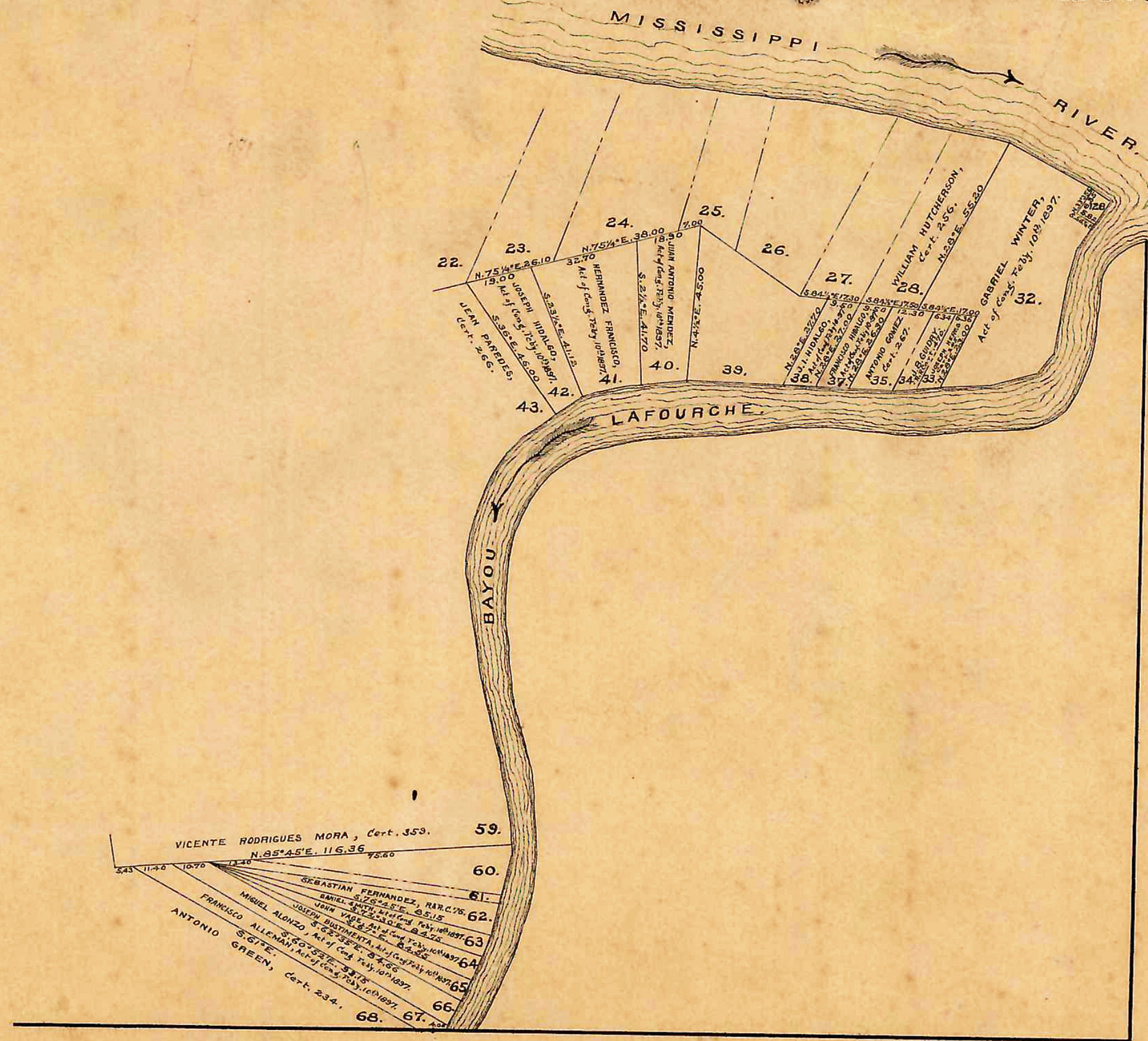
Chas. H. Dickinson.
Surveyor General La.

J. A. D.

T 1 1 S . R 1 4 E

T. 11 S. R. 14 E. South Eastern Dist. La.

Original
 Duplicate sent to Land Office Nov. 16, 1895.
 Duplicate sent to Register Nov. 17, 1895.



CONTENTS.		
SEC.	NAMES,	AREA.
32.	GABRIEL WINTER, Act of Cong. Feby. 10 th 1837.	201.17
37.	FRANCISCO HIDALGO, " " " "	23.50
38.	JUAN IGNACIO HIDALGO, " " " "	23.92
40.	JUAN ANTONIO MENDEZ, " " " "	67.24
41.	HERNANDEZ FRANCISCO, " " " "	101.84
42.	JOSEPH HIDALGO, " " " "	58.49
63.	DANIEL SMITH, " " " "	26.92
64.	JOHN VAGE, " " " "	33.86
65.	JOSEPH BUSTIMENTA, " " " "	27.06
66.	MIGUEL ALONZO, " " " "	64.40
67.	FRANCISCO ALLEMAN, " " " "	56.65

Surveyor General's Office,
 New Orleans, La., Nov. 14, 1895.

The above diagram has been prepared in accordance with instructions contained in Commissioner's letter dated March 31st 1897, to represent the claims of GABRIEL WINTER, FRANCISCO HIDALGO, JUAN IGNACIO HIDALGO, JUAN ANTONIO MENDEZ, HERNANDEZ FRANCISCO, JOSEPH HIDALGO, DANIEL SMITH, JOHN VAGE, JOSEPH BUSTIMENTA, MIGUEL ALONZO, FRANCISCO ALLEMAN, embraced in Senate Ex. Doc. No. 111, 46th Congress, 2^d session, and confirmed by the Act of February 10th 1897, and is hereby approved.

Chas. H. Dickinson.
 Surveyor General La.

J.A.D.

T. 12 S. R. 14 E. SOUTH EASTERN DISTRICT, LA. WEST OF THE MISSISSIPPI RIVER.

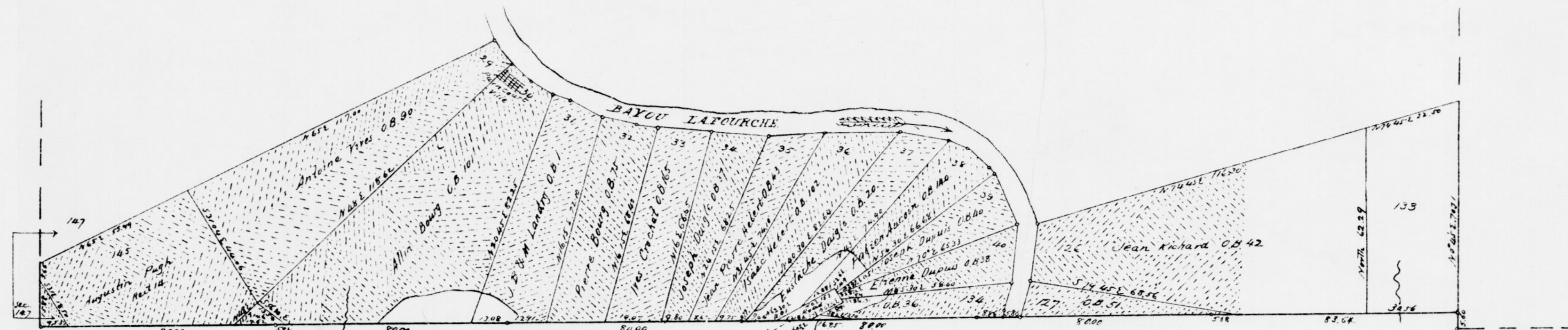
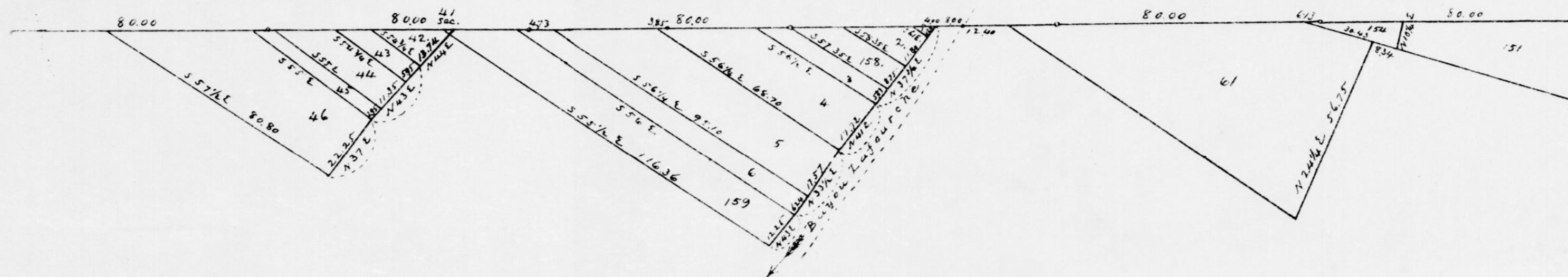


TABLE OF CONTENTS.						
PUBLIC LAND.						
Section 133. 205.96			Section 147. 7.56			
PRIVATE CLAIMS						
Sec.	Claimant's Name	Report No.	Area	Sec.	Claimant's Name	Report No.
29	Antoine Tron	60	311.84	38	Julesin Aucum	140
30	Alex. Long	161	413.38	39	Joseph Dupuis	40
31	J. B. & M. Landry	1	14.632	40	Eliam Dupuis	38
32	Pava Bourg	75	134.00	42	Jean Richard	42
33	Pas Crichel	145	123.44	37	Jean St. Louis	37
34	Joseph Daigle	37	33.36	136	Trucel & Lemmy	36
35	Jean Pierre Helix	43	34.80	135	Rene Albert	27
36	Seac Helix	162	111.48	145	Augustin Pugh	14
37	Custache Daigle	20	10.442	146	Charles Temple	3

Variation of the North 8°30' East
 Re-survey by Silas Taylor D.C. under contract dated January 10th 1854 at various
 times from the date of his contract to the 1st quarter of 1856.

Surveyor General's Office
 Donaldsonville, La. May 19th 1858

The above sketch has been prepared from the approved field
 notes thereof now on file in this office, and is hereby approved.

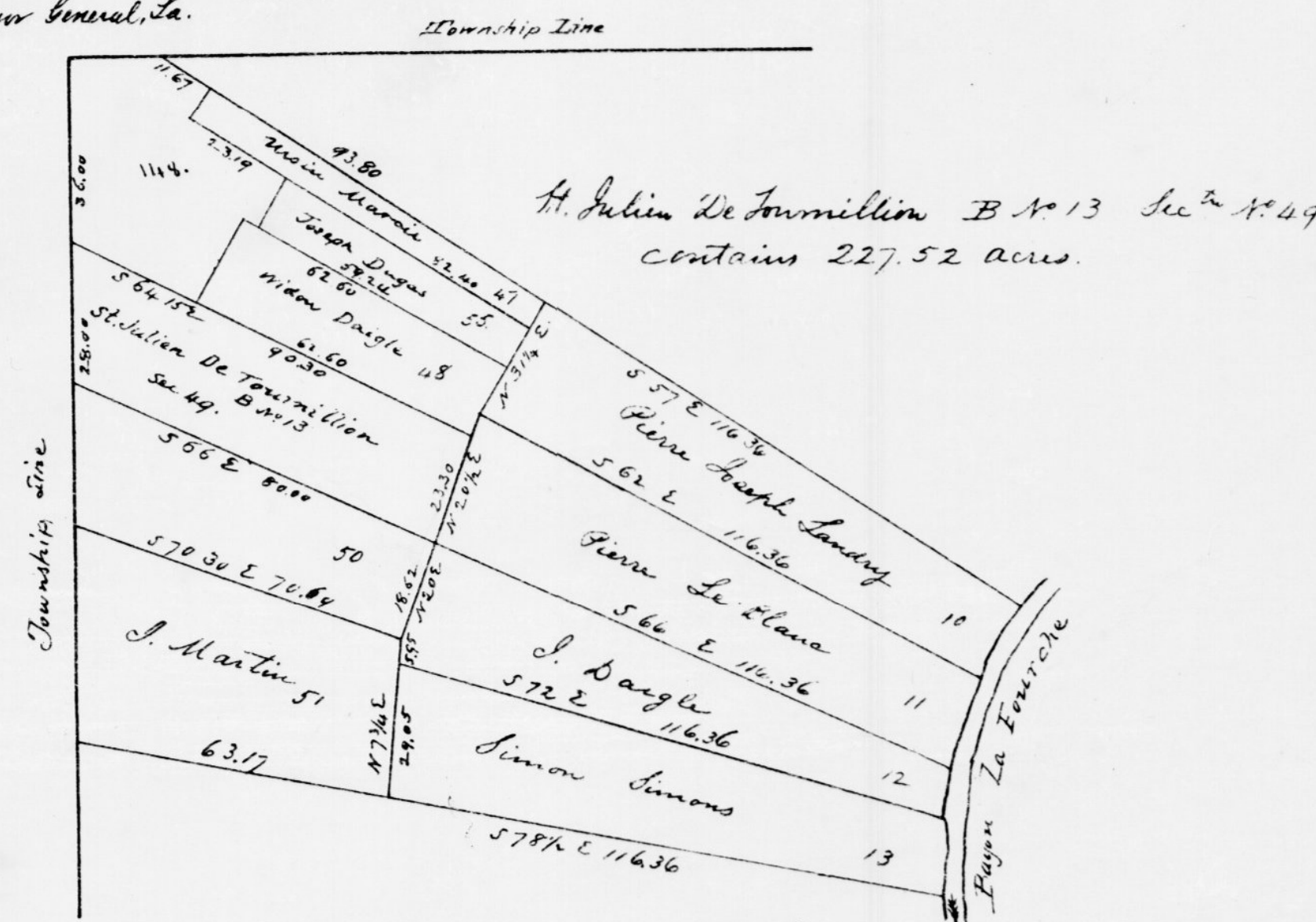


W. J. de Culler
 Surveyor General, La.

Table of Contents.			
Claimant's Name	Cert. No.	Sec.	Area
Francisco Heman		1	1.43
Andreu Green	234	2	17.97
Joseph & Tommelia	223	158	25.75
Joseph Daigle	212	3	23.07
Anselme Billiste	78	4	39.38
M. Anoin M. Charles Anoin	85	5	143.50
Dugas, Joseph Sebanc	R.S.R.B. 17	6	59.00
Jehan Frakan	16	159	129.63
R. Mollet	D.C. Rec. 694	41	0.13
Levi Landry	279	42	14.00
Alex. Landry	286	43	13.35
Morice Simoneau	296	44	38.12
Joseph Simoneau	285	45	16.59
M. Joseph Simoneau	130	46	149.41
Jean Morrison	77	61	319.14
Louis Bourdais	245	154	12.50
Pedro Heman	D.C. Rec. 247	151	30.36

Surv. Genl's Office, Donaldson, La. April 5th 1843
 The above Diagram represents the locations of Private Claims
 & Double Concessions, which were re-surveyed by Right for &
 McLoallam of whose field notes were approved on the 2nd
 of June 1842 & is intended as a correction of so much
 of the map of T. 12 R. 14 E. as is embraced therein

W. D. Newcombs
 Sur Gen La.



Surveyor General's Office.
 Donaldsonville Oct. 28th 1841.
 The above Diagram represents the location of the claim
 of St. Julien De Journillon B 7^o 13. it being Sect. 49 Township No 12
 Range No. 14 East South Eastern District La. Confirmed by act of Congress
 of 4th July, 1836.

W. D. Newcombs
 Sur. Genl. La.

T 11 R 13 E

T 11 R 14 E

South Eastern District
La.

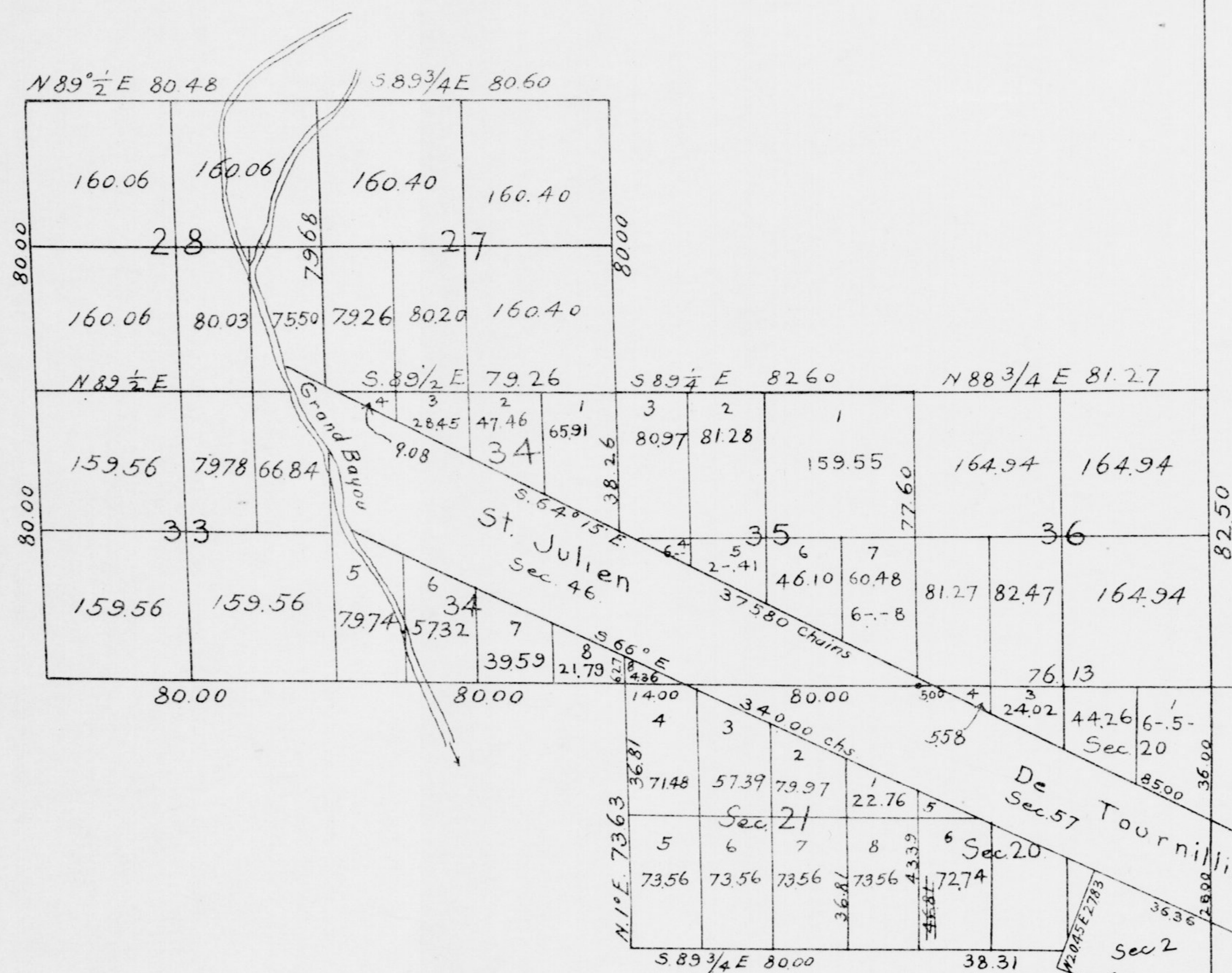


Table of Contents
T 11 S. R 13 E

Sec	Area	Sec	Area	Sec	Area
27	64066	33	62530	35	46998
28	63571	34	34934	36	65856
T. 12 S. R 13 E					
20	28726	21	485.84		

St. Julien de Tournillion B No 13

T 11 R 13 E	46	438.04
T 12 R 13 E	57	337.79
T 12 R 14 E	49	227.52
Total		1003.35

Department of the Interior,
General Land Office,
Washington, D.C., May 31, 1910.

I hereby certify that this is a true copy of the plat of official survey of the lands to which it relates, on file in the office of the Custodian of Surveyor-Generals Records of Louisiana, so far as original is legible.

[Signature]
Recorder, General Land Office.

T 12 R 13 E

T. 12 R 14 E

Surv Gen's Office Donaldsonville (La.)
Oct. 27th 1841.

The above diagram exhibits the location of the claim of St. Julien de Tournillion, Com^{rs} Report B No 13, confirmed by act of Congress July 4th 1836, it being Sec. 46. T. 11. R. 13 E. - Sec. 57. T. 12. R. 13 E. and Sec 49 T. 12. R. 14 E. S. E. D. of (La) -

J. D. Newcomb,
Surv. Gen! La.

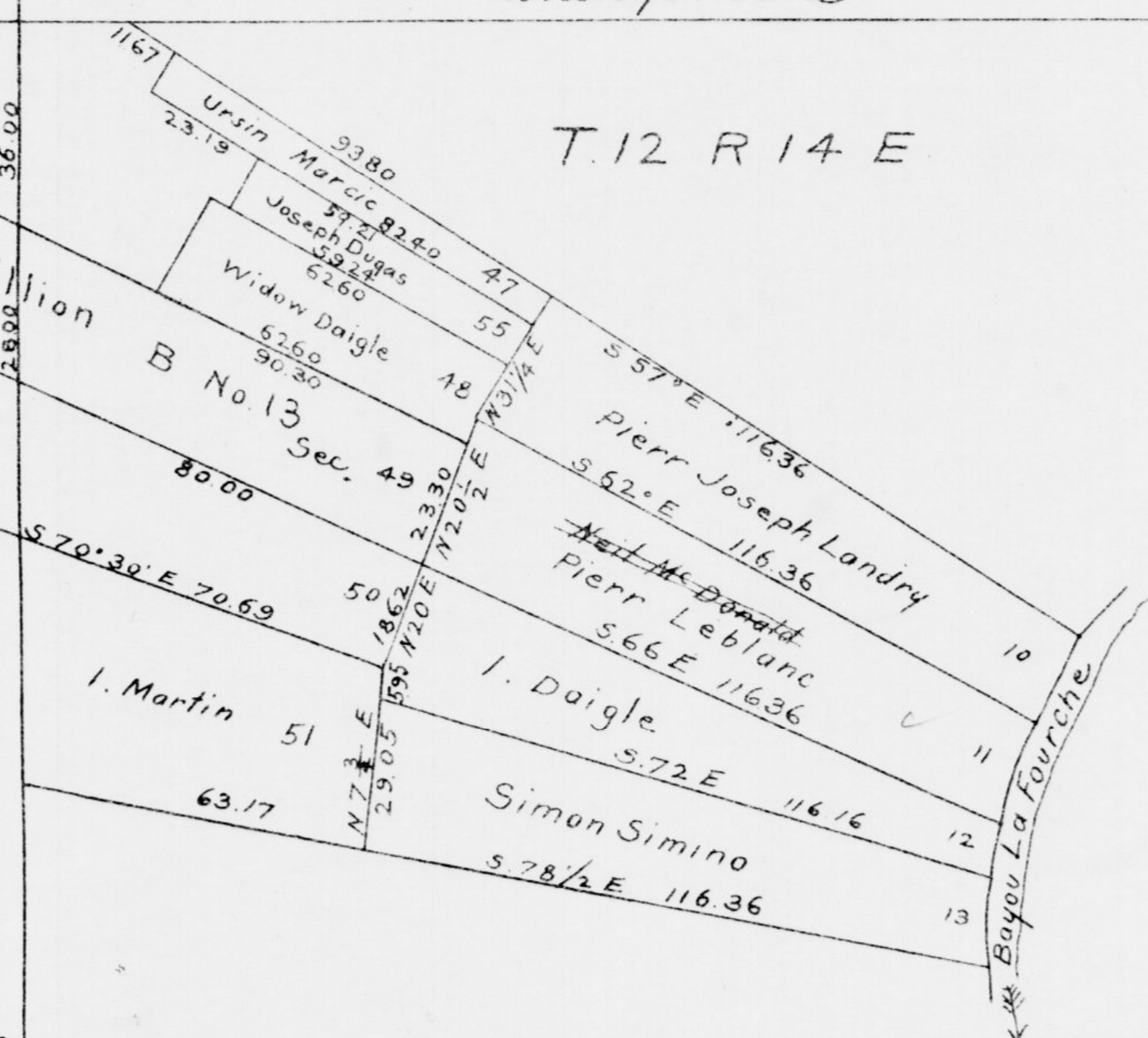
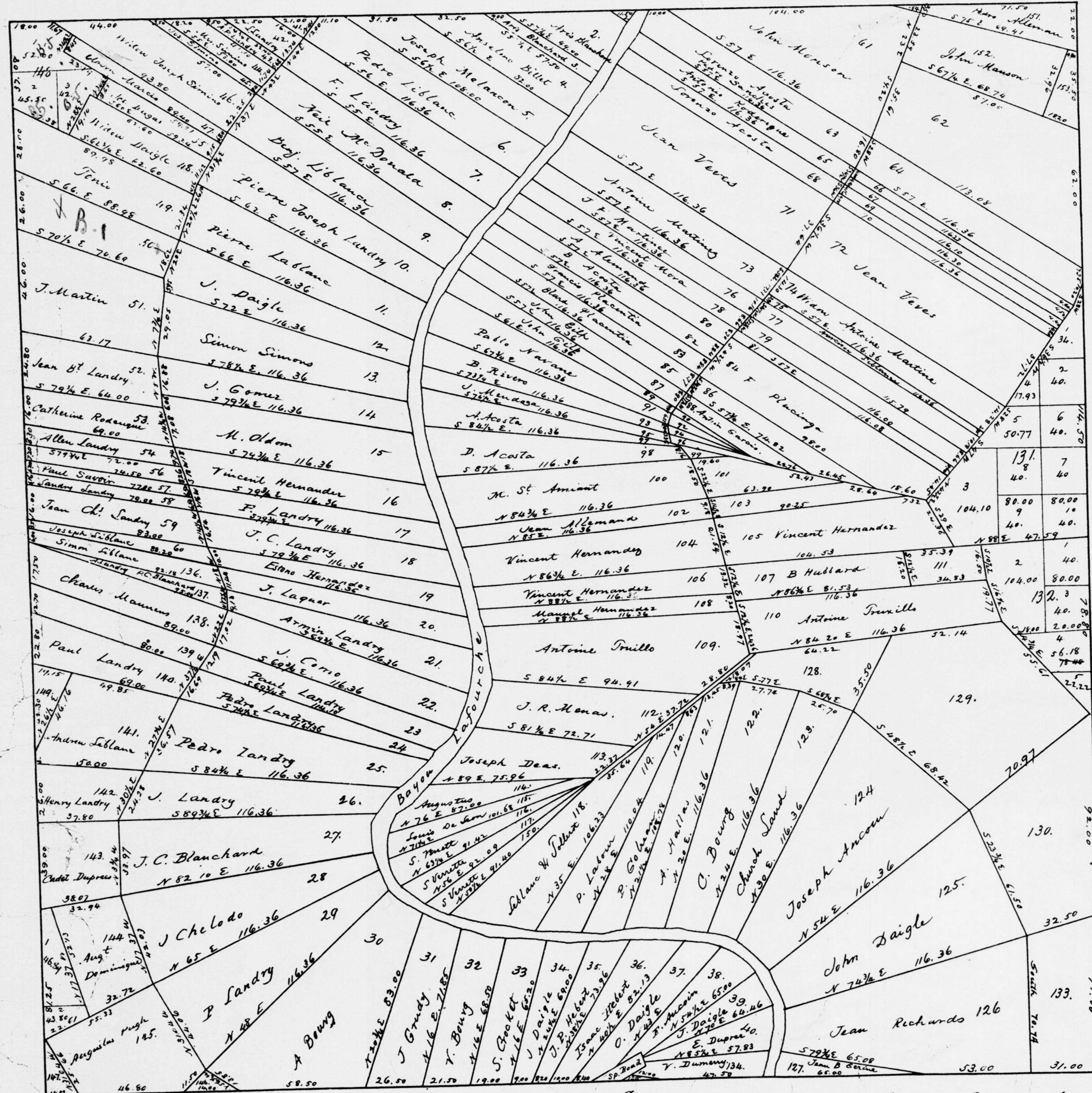


Table of Contents



Sec	Area	Sec	Area	Sec	Area	Sec	Area	Sec	Area
11	10.50	69	52.36	92	12.00	129	576.00	146	7.00
50	165.00	70	52.36	96	12.00	130	381.10	147	114.40
56	52.40	77	116.36	101	76.80	131	446.80	148	123.20
62	46.60	79	104.72	103	65.70	132	262.40	149	42.00
64	185.17	81	52.36	111	46.00	133	177.70	153	39.60
66	52.36	86	73.80	128	131.50	134	110.50		
67	52.36								
978.39		451.96		344.00		1974.50		326.20	
								1970.50	
								344.00	
								451.76	
								978.39	
								4055.05	

Total area - - - - -

Claimants Names	Sec	Area	Claimants Names	Sec	Area
Aris Blanchard	1	3.80	Jean Vives	72	177
Aris Blanchard	2	75.40	Antoine Martin	73	116
Aris Blanchard	3	23.10	Widow Antoine Martin	74	115
Axelino Billet	4	122.40	Narcisse Leblanc	75	293
Joseph Melanson	5	161.50	J. F. Mantonis	76	116.36
Ran Leblanc	6	206.44	Vincent Mora	78	457
F. Landry	7	197.81	A. Alemand	80	104.72
Feil Mc Donald	8	20.185	B. Acosta	82	133
Aug Leblanc	9	232.72	Epais Placenta	83	139
Ran Los Landry	10	255.20	F. Phucenga	84	236
Ran Leblanc	11	257.60	Hard Placenta	85	104.72
J. Daigle	12	209.44	John Gilhe	87	137
Simon Simons	13	261.81	Antoine Garcia	88	294
J. Gomez	14	174.54	John Gilhe	89	137
M. Adam	15	255.99	H. Lant	90	275
Vincent Hernandez	16	186.17	Kalle Navane	91	160.90
F. Landry	17	127.99	B. Rivie	93	164
J. C. Landry	18	174.54	A. Fuzillo	94	155
Ed. Hernandez	19	116.36	J. Mendoza	95	69.81
J. Laquer	20	139.63	A. Acosta	97	72.00
Anna Landry	21	160.90	D. Acosta	98	174.54
J. Com	22	9	D. Acosta	99	246
Paul Landry	23	139.63	M. St. Amant	100	244.35
Pedro Landry	24	128.00	Jean Allemant	102	104.72
Pedro Landry	25	123	Vincent Hernandez	104	53
J. Landry	26	197.81	Vincent Hernandez	105	56
J. C. Blanchard	27	44	Vincent Hernandez	106	127.99
J. Chulo	28	302.53	B. Hubbard	107	156
P. Landry	29	320.50	Manuel Hernandez	108	134
J. Bourg	30	101	Antoine Truille	109	39
J. Bourg	31	169.00	Antoine Truille	110	55
J. Bourg	32	75	J. B. Manas	112	200
S. Goutet	33	165	Joseph Dear	113	185
J. Daigle	34	37	Augustin	114	69.60
J. P. Hebert	35	43	Jouis & son	115	65.80
Daac Hebert	36	102	J. Ferrit	116	54.60
C. Daigle	37	110.20	J. Ferrit	117	64.40
F. Ancoir	38	140	Leblanc & Allent	118	215.60
J. Daigle	39	65.00	P. Labou	119	151.20
E. Dupree	40	38	P. Goutman	120	119
L. Landry	42	279	A. Mullar	121	180.00
A. P. Landry	43	284	C. Bourg	122	267.6
Mrs. Jimino	44	296	Church Land	123	272.72
Los Jimino	45	285	Joseph Ancoir	124	39
Widow Los Jimino	46	130	John Daigle	125	11
Wesley Manon	47	280	Jean Richards	126	42
Widow Daigle	48	281	Jean P. Gera	127	51
Tomio	49	216.00	T. Gummy	130	36
J. Martin	51	180	Pierre Hebert	135	120
Jean P. Landry	52	52	Simon Leblanc	136	30
Catherine Rodriguez	53	47	A. Landry R. Blanchard	137	38.00
Allen Landry	54	179	Charles Hauman	138	226
Joseph Dugas	55	283	Paul Landry	140	148.00
Paul Savin	57	227	Andreu Leblanc	141	268
Landry Landry	58	119	Henry Landry	142	44
Jean Ch. Landry	59	228	Cadet Dupres	143	326
Joseph Leblanc	60	164	Auguste Domingue	144	94
John Manon	61	332.00	Augustin Puff	145	14
Samuro Acosta	63	180.17	D. Venett	150	55.20
Antoine Rodriguez	65	153	John Manon	152	92.30
Forcuzo Acosta	68	180	Vincent Hernandez	154	157
Jean Vives	71	79			
9733.94		422.53		1844.49	

The North Boundary of this Township was surveyed by A. H. Foster Deputy Surveyor, and the East Boundary by R. Shanky Deputy Surveyor in the winter of 1829
 The Balance of the Township by A. Downing & W. Cornely Deputy Surveyors in the fall of 1829

Surveyors Office Washington, Miss.
 April 9th 1830

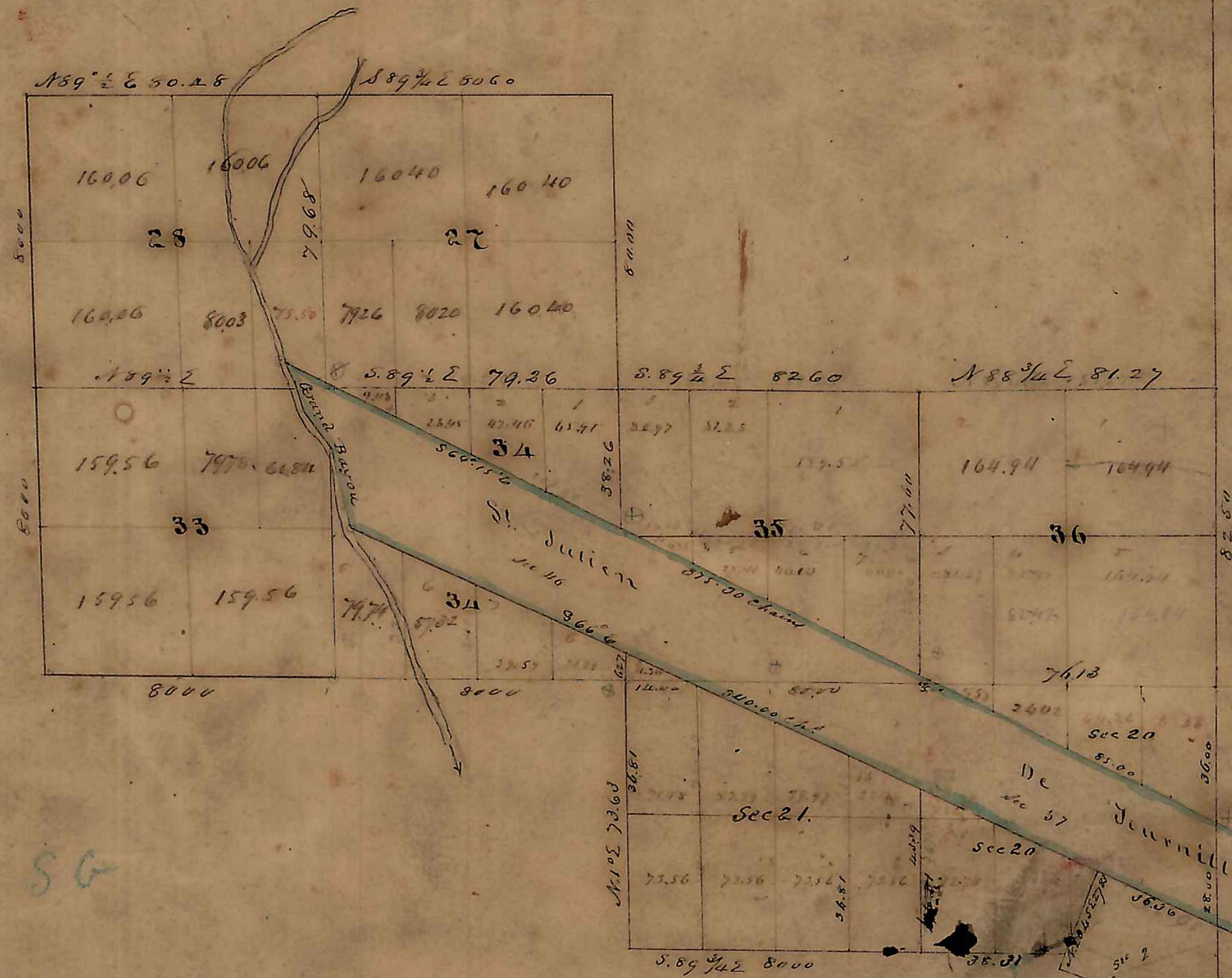
Examined & Approved,

J. Dumban
 Surv. P. Lands Lot Tenessee.

T 11 & 12 S. R 13 & 14 E

T 11. R. 13. E

South Eastern District West of River



T 11. R. 14 E West of Missi

Table of Contents
T 11 S. R 13 E

Sec	Area	Sec	Area	Sec	Area
27	600.66	25	625.30	25	1169.98
28	635.71	24	849.34	26	858.56
T 12 S. R 13 E.					
20,	287.26	21	485.84		

658
251
251
658
1010
6086
1217
434
1653

St. Julien de Jourdillon
B. N. 13.

T 11 R 13 E	44	1438.04
T 12 R 13 E	57	837.79
T 12 R 14 E	49	227.52
Total		3003.35

Township line

T 12 R 14 E

T 12. R. 13. E

Sur. Genl. Office, Donaldsonville (La)
Oct. 27th 1841

The above diagram exhibits the location of the claim of St. Julien de Jourdillon, Cont. Report B. No 13, confirmed by act of Congress July 16th 1836 - it being Sec. 46. T. 11. R. 13. E. Sec. 57. T. 12. R. 13. E. and Sec. 49. T. 12. R. 14. E. S. E. D. of (La) -

W. M. Donaldson,
Surveyor Genl.

T 11 & 12 S. R 13 & 14 E

T 11. R. 13. E

South Eastern District West of River
La



T 11. R. 14 E West of Maps

Table of Contents
T 11 S. R 13 E

Sec	Area	Sec	Area	Sec	Area
27	600.66	25	625.30	25	1169.98
28	635.71	24	349.34	26	858.56
T 12 S R 13 E.					
20	287.26	21	485.84		

658
251
254
658
4000
6086
2217
434
653

St. Julien de Journellion
B. N. 13.

T 11 R 13 E	44	1138.04
T 12 R 13 E	57	887.79
T 12 R 14 E	49	227.52
Total		2053.35

Township line

T 12 R 14 E

T 12. R. 13. E

Sur - Genl. Office, Donaldsonville (La)
Oct. 27th 1844

The above diagram exhibits the location of the claim of St. Julien de Journellion, Cont. Nelson B. No 13, confirmed by act of Congress July 16th 1836 - it being Sec. 46. T. 11. R. 13. E. Sec. 57. T. 12. R. 13. E. and Sec. 49. T. 12. R. 14. E. S. E. D. of (La) -

W. M. M. M. M.
Surveyor

T.12 S.-R.14 E. South Eastern District Louisiana.



Sec.	Area.	Sec.	Area.	Sec.	Area.	Sec.	Area.	
41.	10.50	70.	52.36	103.	65.70	139.	110.50	
50.	165.00	77.	116.36	111.	46.00	146.	7.00	
56.	52.40	79.	104.72	128.	13.150	147.	14.40	
62.	400.62	81.	52.85	129.	576.00	148.	123.20	
64.	185.17	86.	73.80	130.	381.10	149.	42.00	
66.	52.36	92.	12.00	131.	446.80	153.	35.60	
67.	52.36	96.	12.00	132.	262.40			
69.	52.36	101.	76.80	133.	197.70			
							Total Area	4075.05

Claimant's Name	Sec.	No. of Acres	Area.	Claimant's Name	Sec.	No. of Acres	Area.
Aris Blanchard	1.	x	3.80	Jean Veves	71.	75	
Aris Blanchard	2.		75.40	Jean Veves	72.	77	
Aris Blanchard	3.		23.10	Antoine Martinez	73.	166	1947
Anselmo Billefe	4.		122.40	Widow Antoine Martinez	74.	118	1629.1
Joseph Melancon	5.		167.50	Narcisse Liblanc	75.	293	34.97
Pedro Liblanc	6.		206.44	J.M. Martinez	76.	x	104.72
F. Landry	7.	772	197.81	Vincent Mara	78.	457	116.36
Jos. McDonald/Martin/Monson	8.	774	201.85	A. Alemand	80.	x	104.72
Benj. Liblanc Jos. Simoneau	9.	67	232.72	B. Acosta	82.	133	104.72
Pierre Joseph Landry	10.	62	255.20	Francis Placentia	83.	139	104.72
Pierre Liblanc	11.	450	254.60	F. Plucinga	84.	236	254.80
J. Daigle	12.	571	209.44	Elard Placentia	85.	x	104.72
Simon Simino	13.	122	261.81	John Gilpi	87.	137	104.72
J. Gomez	14.	108	174.54	Antoine Garcia	88.	234	51.80
M. Oldom	15.	51	235.99	John Gilpi	89.	137	75.60
Vincent Hernandez	16.	104	186.17	H. Porch	90.	295	8.00
F. Landry	17.	59	174.54				150.90
V.G. Landry	18.	112	174.54	B. Rivero	93.	x	104.72
Ecl. Hernandez	19.	65	116.36	T. Truxillo	94.	155	5.60
J. Laqueir	20.	100	139.63	J. Mendosa	95.	x	69.81
Armin Landry	21.	103	160.90	A. Acosta	97.	x	12.00
J. Como	22.	9	197.81	D. Acosta	98.	x	174.54
Paul Landry	23.	105	39.63	J. Hexandez	99.	246	13
Pedro Landry	24.	123	28.00	M. St. Ameant	100.		
Pedro Landry	25.	123	290.90	Jean Altemond	102.	x	72
V. Landry	26.	121	197.81	Vincent Hernandez	104.	53	232.72
V. G. Blanchard	27.	44	302.53	Vincent Hernandez	105.	56	220.80
J. Chitodo	28.	173	302.53	Vincent Hernandez	106.	x	127.99
F. Landry	29.	30	320.50	B. Hubbard	107.	155	129.60
A. Bourg	30.	101	470.00	Manuel Hernandez	108.	4	93.08
J. Guidry	31.	x	159.00	Antoine Truxillo	109.	5	392.35
V. Bourg	32.	75	137.00	J.R. Menas	110.	55	255.20
S. Crockett	33.	165	129.20	Joseph Deas	113.	195	155.40
J. Daigle	34.	37	91.00	Augustin	114.	x	69.60
J.P. Hibert	35.	43	86.40	Louis D. Lion	115.	x	65.80
Isaac Hibert	36.	102	110.60	B. Verret	116.	x	54.60
J. Daigle	37.	x	110.20	Lilanc & Billefe	117.	x	64.40
F. Aucain	38.	140	87.10	E. Labour	118.	x	215.60
J. Daigle Stephen	39.	66	65.00	E. Gotreau	119.	x	161.10
E. Dupree	40.	39	74.40	A. Mullar	120.	x	
L. Landry	42.	279	23.60	C. Bourg	121.	x	62
A.R. Landry	43.	286	18.00	Church Land	122.	x	72
Max Simino	44.	296	54.00	Joseph Aucain	124.	39	517.80
Jos. Simino	45.	245	16.50	John Daigle	125.	11	523.62
Widow Jos. Simino	46.	130	163.50	Jean Richard	126.	42	520.52
Widow Marcie	47.	280	75.00	Jean Bt Gerain	127.	51	37.50
Widow Daigle	48.	281	111.60	V. Dumeny	134.	36	60.00
Simon	49.	x	216.00	E. Hibert	135.	x	1.20
J. Martin	51.	180	308.00	Simon Liblanc	136.	30	72
Jean Bt Landry	52.	52	157.80	Armin Landry	137.	4546	38.00
Catherine Rodrigue	53.	47	105.60	Charles Mannats	138.	226	15
Allen Landry	54.	179	82.00				
Joseph Dugas	55.		55.60				
Paul Saver							
Landry Landry							
Jean O							

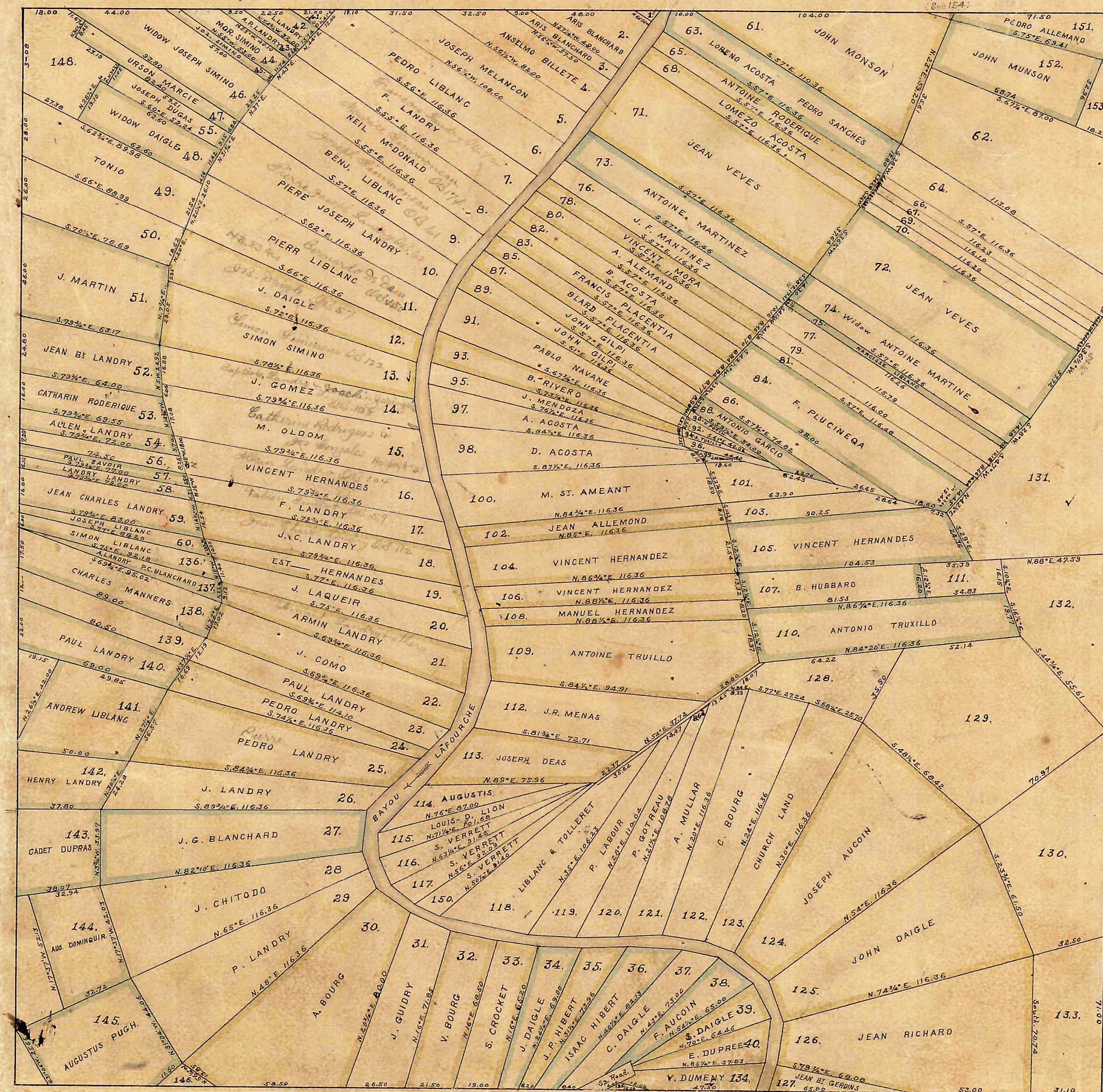
The North Boundary of this Township was surveyed by A.H. Foster, Deputy Surveyor, and the East Boundary by J.R. Sharky, Deputy Surveyor, in the winter of 1829. The balance of the Township by A. Downing and D.W. Connelly, Deputy Surveyors, in the fall of 1829.

Surveyors Office, Washington, Miss.
April 9th 1830.

See Resurvey by Silas Taylor
Deas. 29.30.11.23 etc. Book #3 pp 52 to 66.

Surveyor General's Office,
New Orleans, La., March 11th 1837.
I hereby certify the above to be a true
and correct copy of the original map now on file
in this office.
Chas. H. Dickinson,
Surveyor General La.

T.12 S.-R.14 E. South Eastern District Louisiana.



Sec.	Area.	Sec.	Area.	Sec.	Area.	Sec.	Area.	
41.	10.50	70.	52.36	103.	65.70	139.	110.50	
50.	165.00	77.	116.36	111.	46.00	146.	7.00	
56.	52.40	79.	104.72	128.	13.50	147.	114.40	
64.	185.17	86.	73.80	129.	576.00	148.	123.20	
66.	52.36	92.	12.00	131.	446.80	153.	42.00	
67.	52.36	96.	12.00	132.	262.40		35.60	
69.	52.36	101.	76.80	133.	197.70			
							Total Area	4075.05

Claimant's Name	Sec.	No. of Acres	Area.	Claimant's Name	Sec.	No. of Acres	Area.
Aris Blanchard	1.	x	3.80	Jean Veves	72.	77.	
Aris Blanchard	2.	x	75.40	Antoine Martinez	73.	166.	1997
Aris Blanchard	3.	x	23.10	Widow Antoine Martinez	74.	118.	162.91
Anselmo Billefe	4.	x	122.40	Narcisse Liblanc	75.	293.	34.97
Joseph Melancon	5.	x	167.50	J. T. Martines	76.	x	116.36
Pedro Liblanc	6.	x	206.44	Vincent Mara	78.	457.	104.72
F. Landry	7.	x	197.81	A. Alemand	80.	x	104.72
Widow McDonald	8.	x	201.85	B. Acosta	82.	133.	104.72
Benj. Liblanc Jos. Simoneau	9.	x	232.72	Francis Placentia	83.	139.	104.72
Pierre Liblanc	10.	x	255.20	F. Plucinega	84.	236.	254.80
Pierre Liblanc	11.	x	254.60	Blard Placentia	85.	x	104.72
J. Daigle	12.	x	209.44	John Gilpi	87.	137.	104.72
Simon Simino	13.	x	261.81	Antoine Garcia	89.	137.	104.72
J. Gomez	14.	x	174.54	John Gilpi	89.	137.	104.72
M. Oldom	15.	x	235.99	H. Porch	90.	295.	8.00
Vincent Hernandez	16.	x	186.17				
F. Landry	17.	x	174.54				
V. G. Blanchard	18.	x	116.36				
Ecl. Hernandez	19.	x	139.63				
V. Laqueir	20.	x	160.90				
Armin Landry	21.	x	197.81				
J. Como	22.	x	39.63				
Paul Landry	23.	x	28.00				
Pedro Landry	24.	x	29.90				
V. Landry	25.	x	197.81				
V. G. Blanchard	26.	x	302.53				
J. Chitodo	27.	x	302.53				
F. Landry	28.	x	320.50				
A. Bourg	29.	x	470.00				
J. Guidry	30.	x	159.90				
V. Bourg	31.	x	137.00				
S. Crocket	32.	x	129.20				
J. Daigle	33.	x	91.00				
J. P. Hibert	34.	x	86.40				
Isaac Hibert	35.	x	110.60				
J. Daigle	36.	x	110.60				
F. Aucan	37.	x	57.10				
J. Daigle	38.	x	65.00				
E. Dupree	39.	x	74.40				
L. Landry	40.	x	23.60				
A. P. Landry	41.	x	18.00				
Max Simino	42.	x	54.00				
Jos. Simino	43.	x	16.50				
Widow Jos. Simino	44.	x	163.50				
Ursin Marcie	45.	x	75.00				
Widow Daigle	46.	x	11.60				
J. Martin	47.	x	216.00				
Jean B. Landry	48.	x	328.00				
Catherine Rodrigue	49.	x	137.50				
Allen Landry	50.	x	105.60				
Joseph Dugas	51.	x	55.60				
Paul Savor	52.	x					
Landry Landry	53.	x					
Jean O.	54.	x					

Claims marked thus X confirmed by plat of land, July 10, 1897.

The North Boundary of this Township was surveyed by A. H. Foster, Deputy Surveyor, and the East Boundary by J. R. Sharkey, Deputy Surveyor, in the winter of 1829. The balance of the Township by A. Downing and D. W. Connelly, Deputy Surveyors, in the fall of 1829.

Surveyors Office, Washington, Miss.
April 9th 1830.

See Resurvey by Silas Taylor
Deas. 29.30.11.23 etc. Book #3 pp. 52 to 66.

Surveyor General's Office,
New Orleans, La., March 11th 1897.
I hereby certify the above to be a true
and correct copy of the original map now on file
in this office.
Chas. H. Dickinson,
Surveyor General La.

T 1 2 S R 1 4 E



District, Missouri

Acres	Acres	Acres	Acres
10	20	30	40
50	60	70	80
90	100	110	120
130	140	150	160
170	180	190	200
210	220	230	240
250	260	270	280
290	300	310	320
330	340	350	360
370	380	390	400
410	420	430	440
450	460	470	480
490	500	510	520
530	540	550	560
570	580	590	600
610	620	630	640
650	660	670	680
690	700	710	720
730	740	750	760
770	780	790	800
810	820	830	840
850	860	870	880
890	900	910	920
930	940	950	960
970	980	990	1000
1010	1020	1030	1040
1050	1060	1070	1080
1090	1100	1110	1120
1130	1140	1150	1160
1170	1180	1190	1200
1210	1220	1230	1240
1250	1260	1270	1280
1290	1300	1310	1320
1330	1340	1350	1360
1370	1380	1390	1400
1410	1420	1430	1440
1450	1460	1470	1480
1490	1500	1510	1520
1530	1540	1550	1560
1570	1580	1590	1600
1610	1620	1630	1640
1650	1660	1670	1680
1690	1700	1710	1720
1730	1740	1750	1760
1770	1780	1790	1800
1810	1820	1830	1840
1850	1860	1870	1880
1890	1900	1910	1920
1930	1940	1950	1960
1970	1980	1990	2000

Name	Acres	Acres	Acres
Blanchard	10	20	30
Blanchard	40	50	60
Blanchard	70	80	90
Blanchard	100	110	120
Blanchard	130	140	150
Blanchard	160	170	180
Blanchard	190	200	210
Blanchard	220	230	240
Blanchard	250	260	270
Blanchard	280	290	300
Blanchard	310	320	330
Blanchard	340	350	360
Blanchard	370	380	390
Blanchard	400	410	420
Blanchard	430	440	450
Blanchard	460	470	480
Blanchard	490	500	510
Blanchard	520	530	540
Blanchard	550	560	570
Blanchard	580	590	600
Blanchard	610	620	630
Blanchard	640	650	660
Blanchard	670	680	690
Blanchard	700	710	720
Blanchard	730	740	750
Blanchard	760	770	780
Blanchard	790	800	810
Blanchard	820	830	840
Blanchard	850	860	870
Blanchard	880	890	900
Blanchard	910	920	930
Blanchard	940	950	960
Blanchard	970	980	990
Blanchard	1000	1010	1020
Blanchard	1030	1040	1050
Blanchard	1060	1070	1080
Blanchard	1090	1100	1110
Blanchard	1120	1130	1140
Blanchard	1150	1160	1170
Blanchard	1180	1190	1200
Blanchard	1210	1220	1230
Blanchard	1240	1250	1260
Blanchard	1270	1280	1290
Blanchard	1300	1310	1320
Blanchard	1330	1340	1350
Blanchard	1360	1370	1380
Blanchard	1390	1400	1410
Blanchard	1420	1430	1440
Blanchard	1450	1460	1470
Blanchard	1480	1490	1500
Blanchard	1510	1520	1530
Blanchard	1540	1550	1560
Blanchard	1570	1580	1590
Blanchard	1600	1610	1620
Blanchard	1630	1640	1650
Blanchard	1660	1670	1680
Blanchard	1690	1700	1710
Blanchard	1720	1730	1740
Blanchard	1750	1760	1770
Blanchard	1780	1790	1800
Blanchard	1810	1820	1830
Blanchard	1840	1850	1860
Blanchard	1870	1880	1890
Blanchard	1900	1910	1920
Blanchard	1930	1940	1950
Blanchard	1960	1970	1980
Blanchard	1990	2000	2010

T. 12 S. R. 14 E.

at Fractional Sections 131, 132, 137 & 138 of Township 12 Range 14 East South Eastern Louisiana.



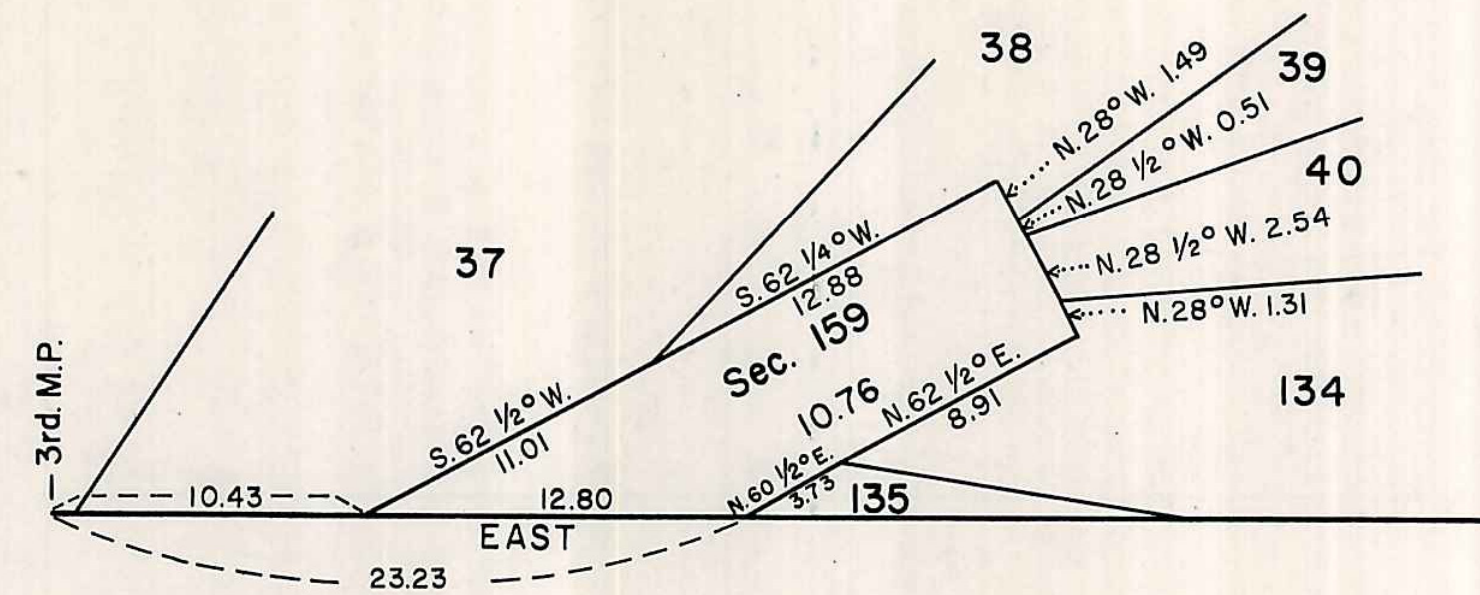
Table of Contents

Sec.	Area.
131	446.80
132	262.40
137	90.69
138	159.50

George Sewall
 Donaldsonville, La.
 The above represents fractional
 sections in Township 12, Range
 14 East, South Eastern Louisiana,
 as subdivided
 G. H. Ford
 Surveyor


TOWNSHIP 12 SOUTH, RANGE 14 EAST, OF THE LOUISIANA MERIDIAN, LOUISIANA.

SUPPLEMENTAL PLAT



This supplemental plat was prepared to provide an acreage and designation for an area labeled Spanish Road on the plats of T. 12 S., R. 14 E., Louisiana Meridian, Louisiana, approved April 9, 1831 and May 19, 1858.

In accordance with the field notes of the survey made by Silas Taylor, Deputy Surveyor, in 1854-1856 and approved May 19, 1858, the parcel of land designated as section 159, T. 12 S., R. 14 E., Louisiana Meridian, Louisiana, is classified as being over 50 percent upland in character with the interpretation of the Swamp and Overflow Act of March 2, 1849 and September 28, 1950.



Area surveyed: 10.76 acres

UNITED STATES DEPARTMENT OF THE INTERIOR
BUREAU OF LAND MANAGEMENT
Washington, D.C. September 29, 1971

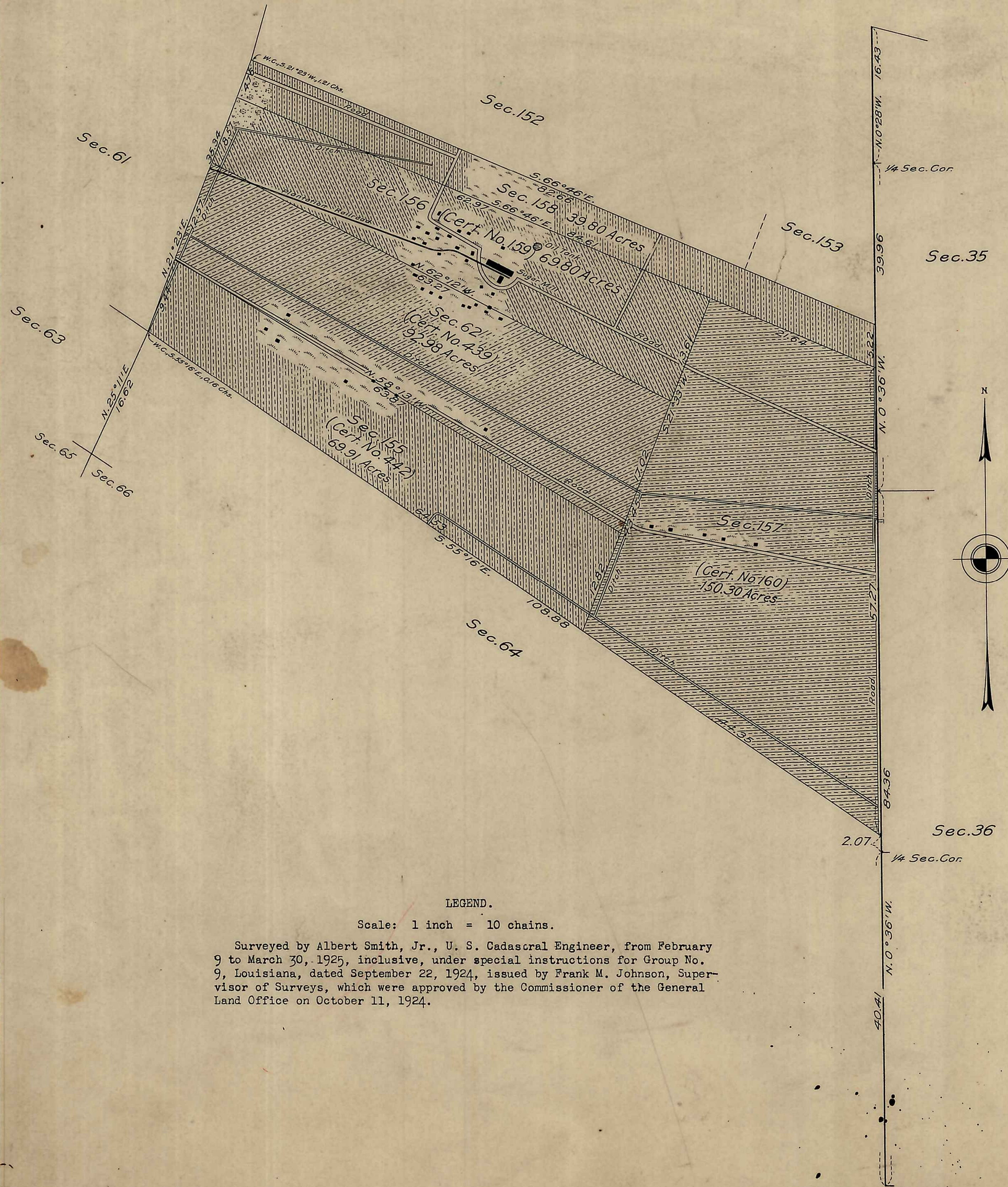
This plat is based upon the official records, and having been correctly prepared in accordance with the regulations, is hereby accepted.

For the Director

Chief, Division of Cadastral Survey

Supplemental Plat of Original Sec. 62, now designated as Secs. 62, 155, 156, 157 and 158, T. 12 S., R. 14 E., La. Mer., Louisiana.

Received & filed
5/24/26
L.M.S.
102 1/2



MEMORANDUM.

This plat of the resurvey of original Section 62, Township 12 South, Range 14 East, Louisiana Meridian, Louisiana, is based upon a retracement and re-establishment of the lines of the original survey, as shown upon the plat approved April 9, 1830, in their true original position according to the best available evidence of the positions of the original corners.

All differences between the measurements shown on the original plat and those derived in the retracement have been distributed proportionally between accepted corners in accordance with surveying rules.

Original Section 62, as represented upon the previously approved plat, has been divided into Sections 62, 155, 156, 157 and 158 according to an unofficial diagram of the subdivisions thereof, as authorized by office letter "E" TCH, dated August 29, 1924.

Office of U. S. Supervisor of Surveys.
Denver, Colorado, November 3, 1925.

The above supplemental plat of original Section 62, now designated as Sections 62, 155, 156, 157 and 158, of Township No. 12 South, Range No. 14 East, of the Louisiana Meridian, in the State of Louisiana, is strictly conformable to the field notes of the survey thereof, which have been examined and approved.

Frank M. Johnson
U. S. Supervisor of Surveys.

LEGEND.

Scale: 1 inch = 10 chains.

Surveyed by Albert Smith, Jr., U. S. Cadastral Engineer, from February 9 to March 30, 1925, inclusive, under special instructions for Group No. 9, Louisiana, dated September 22, 1924, issued by Frank M. Johnson, Supervisor of Surveys, which were approved by the Commissioner of the General Land Office on October 11, 1924.

DEPARTMENT OF THE INTERIOR
GENERAL LAND OFFICE.
Washington, D. C., March 17, 1926.

The survey represented by this plat, having been correctly executed in accordance with the requirements of law and the regulations of this office, is hereby accepted.

D. H. Parrott
Acting Assistant Commissioner.

T. XII R. XIV E. Eastern South Western District Louisiana.



The North Boundary of this Township was surveyed by A. H. Foster Deputy Surveyor, and the East Boundary by J. R. Sharkey Deputy Surveyor in the winter of 1829. The Balance of the Township by A. Downing & D. W. Connelly Deputy Surveyors in the fall of 1829.

Surveyors Office Washington, Miss. April 9th 1830

Examined & Approved,

J. O. Dunbar
Supt. P. Lands S. of Tennessee.

Table of Contents

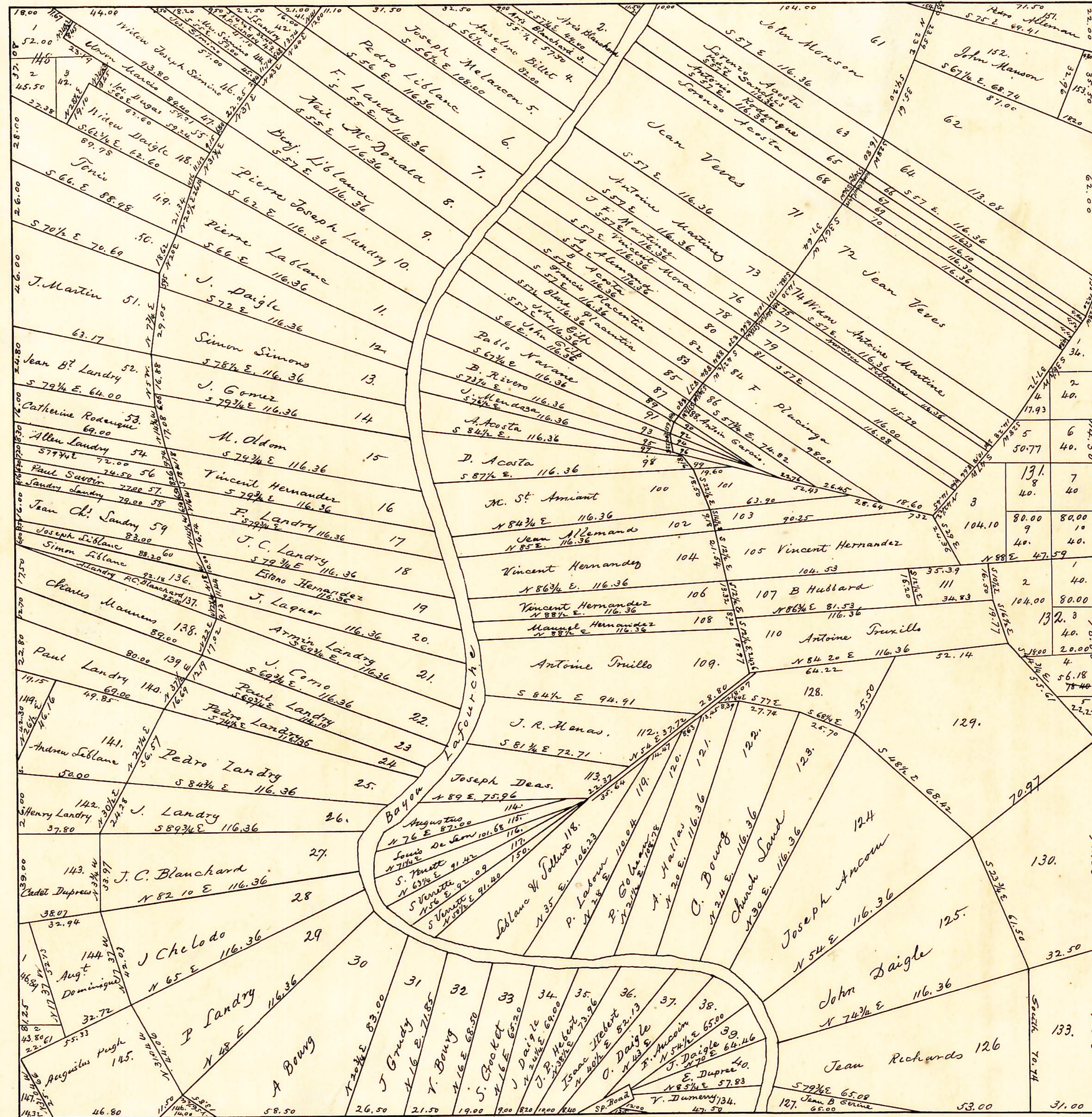
Sec	Area	Sec	Area	Sec	Area	Sec	Area	Sec	Area
41	10.50	69	52.36	92	12.00	129	576.00	146	7.00
50	165.00	70	52.36	96	12.00	130	381.10	147	114.40
56	52.40	77	116.36	101	76.80	131	446.80	148	123.20
62	460.60	79	104.72	103	65.70	132	262.40	149	42.00
64	185.17	81	52.36	111	46.00	133	197.70	153	39.60
66	52.36	86	73.80	128	131.50	134	110.50		
978.89		451.96		344.00		1974.50		3262.00	
								1974.50	
								344.00	
								481.76	
								978.39	
								4075.05	

Total area - - - - -

Claimants Names	Sec	Area	Claimants Names	Sec	Area
Aris Blanchard	1	3.82	Jean Vives	72	77
Aris Blanchard	2	75.40	Antoine Martin	73	116
Aris Blanchard	3	23.17	Nicolas Antoine Martin	74	118
Augustus Billet	4	122.40	Marcusse Leblanc	75	293
Joseph Melancon	5	181.50	J. F. Mantonis	76	116.36
Pierre Leblanc	6	206.44	Vincent Mora	78	457
F. Landry	7	197.81	A. Aleman	80	104.72
Acile M. Donald	8	201.85	B. Acosta	82	133
Aug. Leblanc	9	232.70	Francis Placenta	83	139
Pierre Joseph Landry	10	255.20	F. Phucanga	84	236
Pierre Leblanc	11	254.40	Paul Placenta	85	104.72
J. Daigle	12	209.44	John Gilpe	87	137
Simon Simons	13	261.81	Antoine Garcia	88	294
J. Gomez	14	174.34	John Gilpe	89	137
M. Adom	15	258.99	A. Fanch	90	275
Vincent Hernandez	16	186.17	Paul Navane	91	160.90
F. Landry	17	127.99	B. Rivie	93	164
J. C. Landry	18	174.34	A. Texelle	94	155
Ed. Hernandez	19	116.36	J. Mendoza	95	69.81
J. Laguer	20	139.63	A. Acosta	97	12.00
Arrosin Landry	21	160.90	D. Acosta	98	174.54
J. Coma	22	97.31	J. Hecondy	99	246
Paul Landry	23	139.63	M. St. Amant	100	244.35
Pedro Landry	24	128.80	Charles Allemant	102	104.72
Pedro Landry	25	123	Vincent Hernandez	104	53
J. Landry	26	290.90	Vincent Hernandez	105	56
J. C. Blanchard	27	302.53	Vincent Hernandez	106	127.99
J. Chils do	28	302.53	B. Hubbar	107	156
D. Landry	29	320.50	Mammil Hernandez	108	134
J. Bourg	30	470.00	Antoine Texelle	109	39
J. Guerry	31	169.00	Antoine Texelle	110	55
J. Bourg	32	75	J. B. Manas	112	200
S. Goulet	33	129.20	Joseph Dear	113	185
J. Daigle	34	37	Augustin	114	69.60
J. P. Hebert	35	43	Simon D. Sen	115	65.80
Wase Hebert	36	102	J. Veritte	116	54.60
C. Daigle	37	110.30	J. Veritte	117	64.40
J. Ancosin	38	87.10	Leblanc & Talent	118	215.60
J. Daigle	39	65.00	P. Labow	119	151.20
E. Dupree	40	38	P. Gotman	120	119
L. Landry	42	279	A. Muller	121	180.00
A. P. Landry	43	286	C. Bourg	122	267.60
Mrs. Spinno	44	296	Church Land	123	232.72
Sp. Spinno	45	285	Joseph Ancosin	124	39
Madon So Lemino	46	130	John Daigle	125	11
Arson Marcou	47	280	Jean Richards	126	42
Man Daigle	48	281	Jean P. Sen	127	51
Jonis	49	216.00	T. Dumery	134	36
J. Martin	51	180	Pierre Hebert	135	60.00
Jean B. Landry	52	157.50	Simon Leblanc	136	30
Catharine Rodriguez	53	105.60	A. Landry R. Blanchard	137	45.46
Allen Landry	54	179	Charles Mammis	138	226
Joseph Dezas	55	283	Paul Landry	140	148.00
Paul Savin	57	227	Andreu Leblanc	141	268
Jean Landry	58	119	Henry Landry	142	105.60
Jean B. Landry	59	228	Cadil Dupres	143	32.60
Joseph Leblanc	60	164	August Dumery	144	94
John Monson	61	332.00	Augustin Pugh	145	14
Jean Acosta	63	180.17	D. Venett	150	53.20
Antoine Rodriguez	65	153	John Manon	151	92.30
Jean Acosta	68	180	Vincent Hernandez	152	193.20
Jean Teves	71	79		154	1.57

9110.55
9173.94
18284.49

T. XII R. XIV E. T 12 S R 14 E Eastern South Western District Louisiana.



The North Boundary of this Township was surveyed by A. H. Foster Deputy Surveyor, and the East Boundary by J. R. Sharkey Deputy Surveyor in the winter of 1829. The Balance of the Township by A. Downing & D. W. Connelly Deputy Surveyors in the fall of 1829.

Surveyors Office Washington, Miss. April 9th 1830

Examined & Approved,

J. O. Durbin
Supt. P. Lands S. of Tennessee.

Table of Contents

Sec	Area	Sec	Area	Sec	Area	Sec	Area	Sec	Area
41	10.50	69	52.36	92	12.00	129	576.00	146	7.00
50	165.00	70	52.36	96	12.00	130	381.10	147	114.40
56	52.40	77	116.36	101	76.80	131	446.80	148	123.20
62	460.60	79	104.72	103	65.70	132	262.40	149	42.00
64	185.17	81	52.36	111	46.00	133	197.70	153	39.40
66	52.36	86	73.80	128	131.50	134	110.50		
978.89		451.96		344.00		1974.50		3262.00	
								1974.50	
								344.00	
								481.16	
								978.39	
								4075.05	

Total area - - - - -

Claimants Names	Sec	Acres	Claimants Names	Sec	Acres
Aris Blanchard	1	3.82	Juan Vives	72	77
Aris Blanchard	2	75.00	Antoine Martin	73	116
Aris Blanchard	3	23.17	Victor Antoine Martin	74	118
Augustus Billet	4	122.00	Marcusse LaBlanc	75	293
Joseph Melancon	5	181.50	J. F. Mantoniz	76	116.36
Pierre Landry	6	206.44	Vincent Mora	78	457
P. Landry	7	197.81	A. Aleman	80	104.72
Acil M. Donald	8	201.85	B. Acosta	82	133
Aug. LaBlanc	9	232.70	Francis Placenta	83	139
Pierre La Landry	10	255.20	F. Phucanga	84	236
Pierre LaBlanc	11	257.40	David Placenta	85	104.72
J. Daigle	12	209.44	John Gilpe	87	137
Simon Simons	13	261.81	Antoine Garcia	88	294
J. Gomez	14	174.54	John Gilpe	89	137
M. Adom	15	255.99	H. Lanet	90	275
Vincent Hernandez	16	186.17	Pablo Navane	91	160.90
P. Landry	17	127.99	B. Ruvio	93	164
J. C. Landry	18	174.54	A. Anxillo	94	155
Ed. Hernandez	19	116.36	J. Mendoza	95	69.81
J. Laguerre	20	139.63	A. Acosta	97	12.00
Arma Landry	21	160.90	D. Acosta	98	174.54
J. Coma	22	97.31	J. Hernandez	99	246
Paul Landry	23	139.63	M. St. Amant	100	244.35
Pedro Landry	24	128.80	Charles Aleman	102	104.72
Pedro Landry	25	123	Vincent Hernandez	104	53
J. Landry	26	197.31	Vincent Hernandez	105	56
J. C. Blanchard	27	302.53	Vincent Hernandez	106	127.99
J. Chulo do	28	302.53	B. Hubbrans	107	156
P. Landry	29	320.50	Mamuel Hernandez	108	134
J. Bourg	30	470.00	Antoine Anxillo	109	39
J. Guerry	31	169.00	Antoine Anxillo	110	55
J. Bourg	32	137.00	J. B. Manas	112	200
S. Cochet	33	129.20	Joseph Dear	113	185
J. Daigle	34	91.90	Augustin	114	69.60
J. P. Hebert	35	43	Simon & son	115	65.80
Dease Hebert	36	102	J. Perret	116	54.60
C. Daigle	37	110.30	J. Perret	117	64.40
J. Ancosin	38	87.10	LaBlanc & Allent	118	215.60
J. Daigle	39	65.00	P. Labow	119	151.20
E. Dupree	40	74.40	P. Gotman	120	119
L. Landry	42	279	A. Muller	121	180.0
A. P. Landry	43	286	C. Bourg	122	267.6
Mrs. Spinno	44	296	Church Land	123	232.72
Pro Spinno	45	285	Joseph Ancosin	124	39
Widow So Spinno	46	130	John Daigle	125	11
Widow Marcu	47	280	Jean Richards	126	42
Widow Daigle	48	281	Jean P. Gari	127	51
Jonio	49	216.30	T. Gummery	134	36
J. Martin	51	180	Pierre Hebert	135	60.00
Jean B. Landry	52	52	Simon LaBlanc	136	30
Catharine Rodriguez	53	47	A. Landry R. Blanchard	137	45
Allen Landry	54	179	Charles Manas	138	226
Joseph Dezas	55	283	Paul Landry	140	148.00
Paul Savoir	57	227	Andreu LaBlanc	141	268
Landry Landry	58	119	Henry Landry	142	244
Jean Ch. Landry	59	228	Cadil Dupress	143	32.6
Joseph LaBlanc	60	164	August Domingue	144	94
John Monson	61	332.00	Augustin Pugh	145	14
Jeano Acosta	63	180	D. Venet	150	53.20
Antoine Rodriguez	65	153	Pierre Aleman	151	92.30
Jeano Acosta	68	180	John Mancon	152	193.20
Jean Tere	71	79	Vincent Hernandez	154	1.57
					9110.55
					9173.94
					18849.44

T 12 S R 14 E

T. 12 S. R. 14 E. SOUTH EASTERN DISTRICT, LA. WEST OF THE MISSISSIPPI RIVER.

Rec^d with Genl. letter of May 26th 1858.

H.M.




TABLE OF CONTENTS.

PUBLIC LAND

Section 133, 205.96 Section 147, 7.56

PRIVATE CLAIMS

Sec.	Claimant's Name	Report Name	Area	Sec.	Claimant's Name	Report Name	Area
29	Arline Tove	O.B. 90	3,118.4	38	Julien Aucun	O.B. 140	82.02
30	Alin Bourg	" 101	4,133.8	39	Joseph Dupuis	" 40	61.48
31	J. B. McLandry	" 1	14,632	40	Etienne Dupuis	" 38	66.25
32	Pierre Bourg	" 75	124.00	42	Jean Richard	" 42	4,883.76
33	Mrs Crochet	" 165	123.46	42	Jean Baptiste	" 37	43.07
34	Joseph Daigle	" 37	93.36	42	Vincet Dumony	" 36	54.76
35	Jean Rene Helbert	" 43	86.80	43	Pierre Helbert	" 27	1.57
36	Seac Helbert	" 102	111.48	45	Agustin Pugh	B.H. 14	2,183.3
37	Custache Daigle	" 20	10,442	46	Charles Temple	" 3	1.32

Variation of the meridian 8°36' East

Re-surveyed by John Taylor D.D. under contract dated January 10th 1854 at various

times from the date of his contract to the 1st quarter of 1856

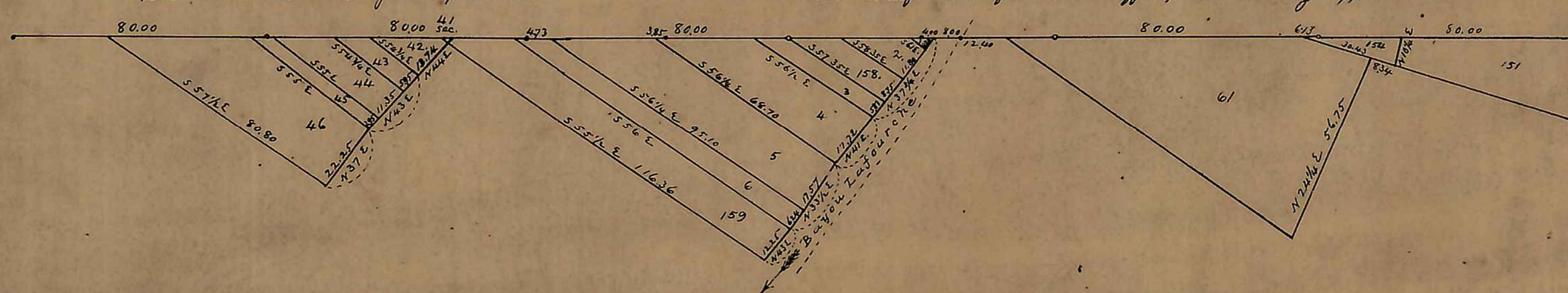
Surveyor General's Office

Donaldsonville, La. May 19th 1858

The above sketch has been prepared from the approved field-

notes thereof now on file in this office, and is hereby approved.

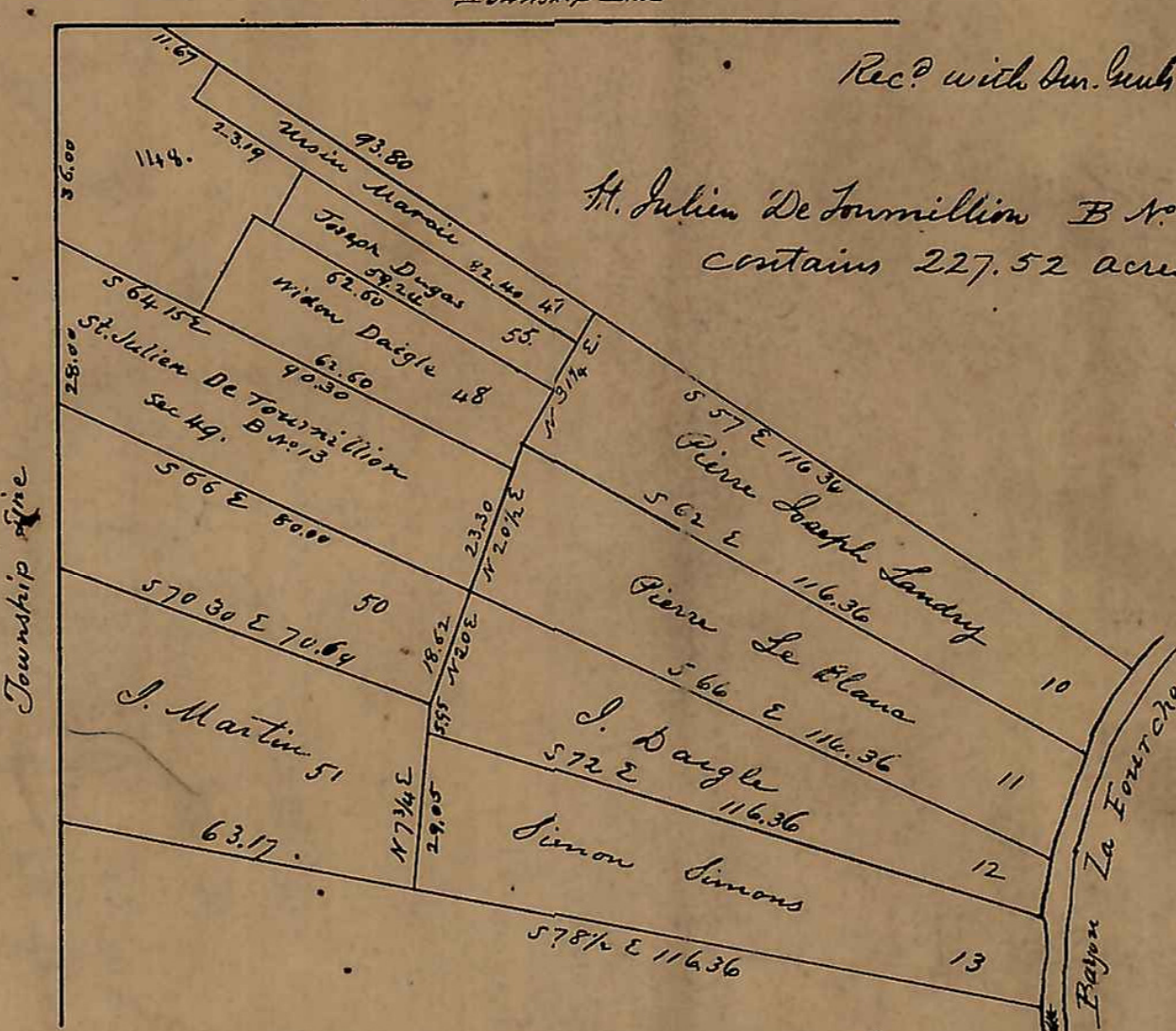
Rec^d with Genl. letter of 10th April, 1843.



Wm. J. de Culler
Surveyor General, La.

Rec^d with Genl. letter of 30th Oct. 1841.

H. Julien De Jourdillon B. No. 13 Sec. No. 49 contains 227.52 acres.



Sur. Genl. Office, Donaldson, La. April 5th 1843.

The above diagram represents the locations of Private Claims & Double Concessions, which were surveyed by Righter & McLeollan by whose field notes were approved on the 4th of June 1842 & is intended as a correction of so much of the map of T. 12 R. 14 E. as is embraced therein

H. D. Newcomb
Sur Gen La.

The above diagram represents the location of the claim of H. Julien De Jourdillon B. No. 13, it being Sect. No. 49 Township No. 12 Range No. 14 East South Eastern District La. Confirmed by act of Congress of 4th July, 1836.

Surveyor General's Office,
Donaldsonville Oct^r 28th 1841.

H. D. Newcomb
Sur. Genl. La.

Table of Contents.

Claimant's Name	Cert. No.	Sec.	Area
Francisco Aleman		1	1.43
Andrew Green	234	2	17.97
Joseph Tommelia	223	158	25.75
Joseph Daigle	212	3	23.07
Amelme Ballisle	78	4	99.38
Mrs. Aucun M. Charles Aucun	85	5	143.50
Dugas Joseph Sebanc	R.R.B. 17	6	59.00
Jehan Graham	" 16	159	129.63
B. Mollere	D.C. Rec ^d 694	41	0.13
Levi Landry	" 279	42	14.00
Ap. Landry	" 286	43	13.35
Maria Simonneau	" 296	44	38.12
Joseph Simonneau	" 285	45	16.59
M. Joseph Simonneau	" 130	46	149.41
Jean Thomson	77	61	319.14
Louis Bourdais	245	154	12.50
Pedro Aleman	D.C. Rec ^d 247	151	90.36

V. 72 B

T 12 S R 14 E

T. 12 S. R. 14 E. SOUTH EASTERN DISTRICT, LA. WEST OF THE MISSISSIPPI RIVER.
 Rec^d with Genl. letter of May 26th 1858.

H.M.

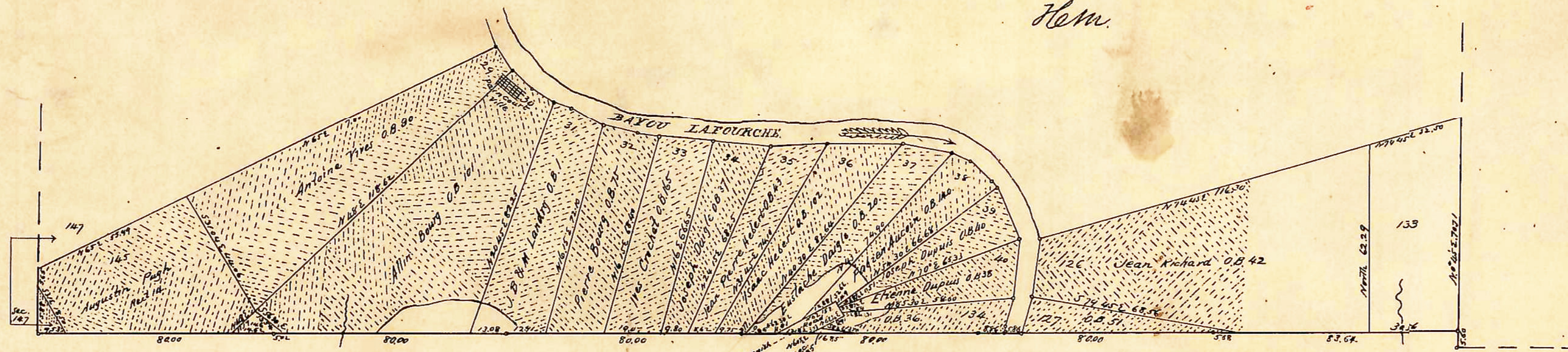


TABLE OF CONTENTS.						
PUBLIC LAND						
Section 133, 205.96			Section 147, 7.56			
PRIVATE CLAIMS						
Sec.	Claimant's Name	Report Name	Area	Sec.	Claimant's Name	Report Name
29	Arline Toss	O.B. 90	311.84	38	Jacquin Ancon	O.B. 140
30	Alin Bong	" 101	413.38	39	Joseph Dupuis	" 40
31	J. B. McLandry	" 1	146.32	40	Etienne Dupuis	" 38
32	Pierre Bourg	" 75	124.00	26	Jean Richard	" 42
33	Mrs Crochet	" 165	123.46	127	Jean Bte Sivier	" 57
34	Joseph Daigle	" 37	93.36	134	Vincet Blumey	" 36
35	Jean Pierre Helbert	" 43	84.80	135	Pierre Helbert	" 27
36	Seac Helbert	" 102	111.68	145	Augustin Pugh	B.H. 14
37	Custache Daigle	" 20	104.82	146	Charles Temple	" 3

Variation of the meridian 8°36' East
 Re-surveyed by J. H. Taylor D.D. under contract dated January 10th 1854 at various times from the date of his contract to the 1st quarter of 1856

Surveyor General's Office
 Donaldsonville, La. May 19th 1858

The above sketch has been prepared from the approved field notes thereof now on file in this office, and is hereby approved.

J. M. de la Roche
 Surveyor General, La.

Rec^d with Genl. letter of 10th April, 1843.

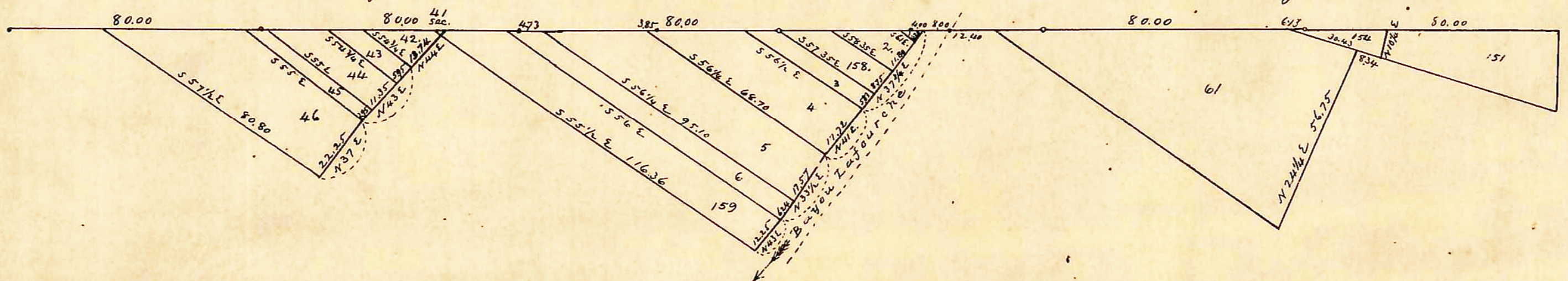
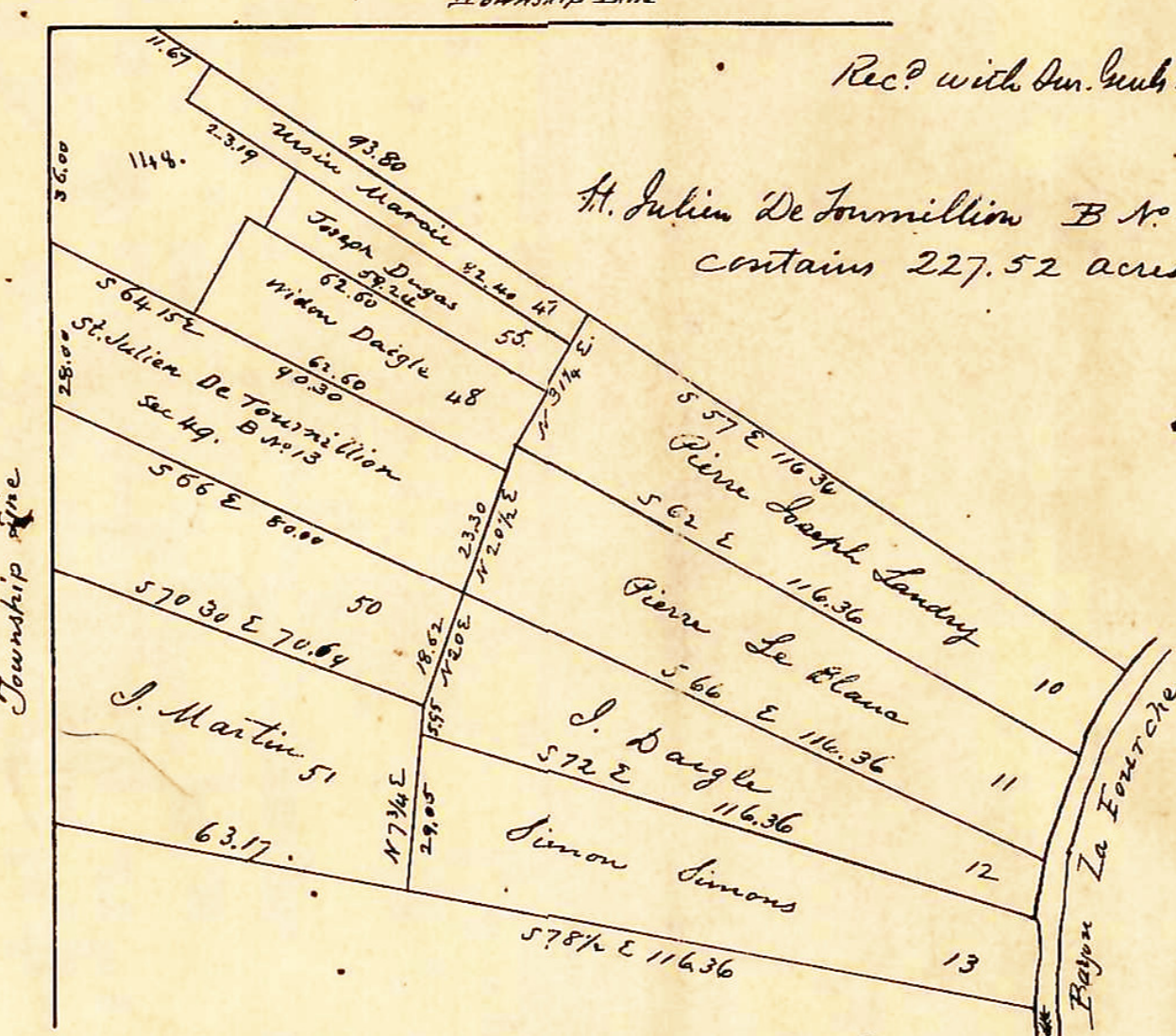


Table of Contents.			
Claimant's Name	Cert. No.	Sec.	Area
Francisco Aleman		1	14.3
Andrew Green	234	2	17.97
Joseph Tommelia	223	158	25.75
Joseph Daigle	212	3	23.07
Amelme Ballisde	78	4	99.38
Mrs Ancon M. Charles Ancon	85	5	143.50
Dugas Joseph Sebanc	R.R.B. 17	6	59.00
Jehan Graham	" 16	159	129.63
B. Mollere	D.C. Rec ^d 694	41	0.13
Levi Landry	" 279	42	14.00
Ap. Landry	" 286	43	13.35
Maria Simonneau	" 296	44	38.12
Joseph Simonneau	" 285	45	16.59
Mrs Joseph Simonneau	" 130	46	149.41
Jean Morrison	77	61	319.14
Jouis Bourdais	245	154	12.50
Pedro Aleman	D.C. Rec ^d 247	151	90.36

Sur. Genl's Office, Donaldson, La. April 5th 1843.
 The above Diagram represents the locations of Private Claims & Double Concessions, which were surveyed by Righter & McCollean of whose field Notes were approved on the 4th of June 1842 & is intended as a correction of so much of the map of T. 12 R. 14 E. as is embraced therein

J. D. Newcomb
 Sur Gen La.

Rec^d with Gen. letter of 30th Oct. 1841.



H. Julien De Jourdillon B No 13 Sec No 49 contains 227.52 acres.

Surveyor General's Office,
 Donaldsonville Oct^r 28th 1841.
 The above Diagram represents the location of the claim of H. Julien De Jourdillon B No 13. it being Sect. No 49 Township No 12 Range No. 14 East South Eastern District La. Confirmed by act of Congress of 4th July, 1836.

J. D. Newcomb
 Sur. Genl. La.

12 S. 16. 16. South Eastern District Louisiana

T. 12 S. R. 14 E

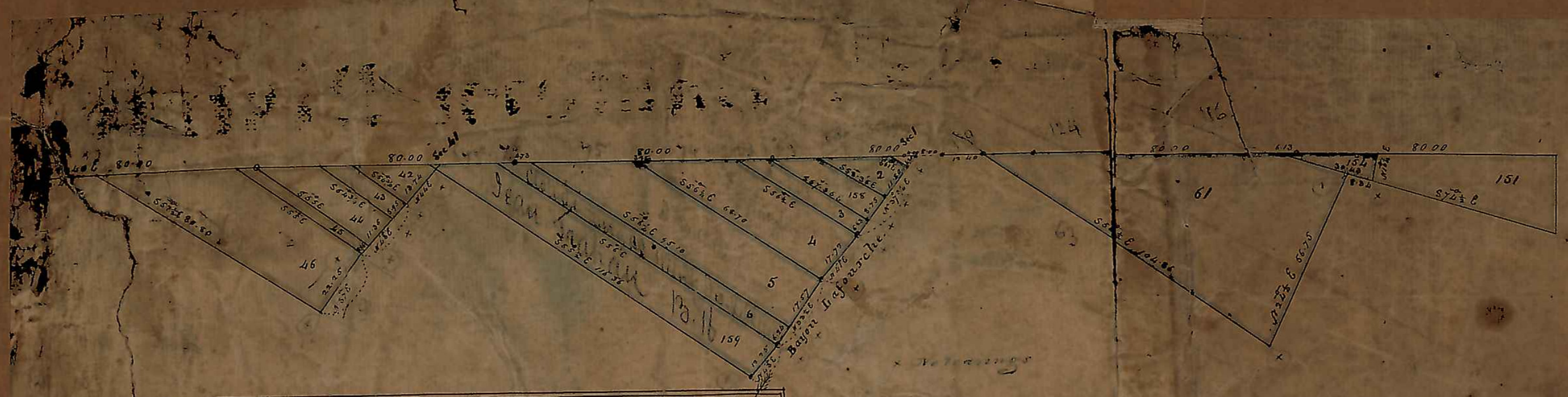


Table of Contents

Claimants	Survey	No. of the Certificate	Section	Area
Francis Almon	Set Feb 10, 1827		1	1. 48
Isaac Green		204	2	17. 97
Joseph Lunche		233	158	25. 75
Joseph Diggle		212	3	23. 67
Anselme P. Blaise		78	4	99. 58
William James, Peter Charles Jackson		58	5	140. 50
Walter D. J. W. Hugh Solano	R. & P. B.	17	6	59. 00
Sam Graham	R. & P. B.	14	159	129. 63
R. M. Blair	D.C. Sept. 1824		41	0. 13
Levi Landry	D.C.	228	42	14. 00
Al Landry	"	286	43	15. 35
Maria Tommaso	"	296	44	38. 12
Joseph Tommaso	"	265	45	16. 59
Widow Joseph Tommaso	"	130	46	149. 41
Sam Boyer	"	77	61	319. 14
Louis Bowdoin	"	245	154	12. 50
Peter Almon	D.C. Sept. 247		151	90. 36

Surveyor General's Office
Orleans La April 5th 1843

The above diagram represents the locations of private claims and double exceptions, which were returned by Mrs. Righton and M. Collins, and also field notes were approved on 5th of June 1842, and is intended as a correction of so much of the map of 12 S. 16. 16. as is embraced by the above diagrams.

J. B. ...
Surveyor

